

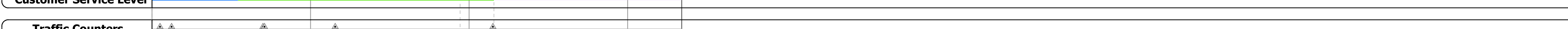
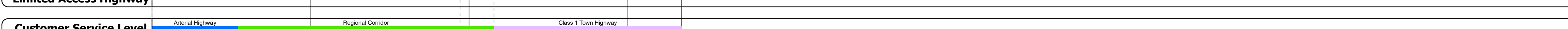





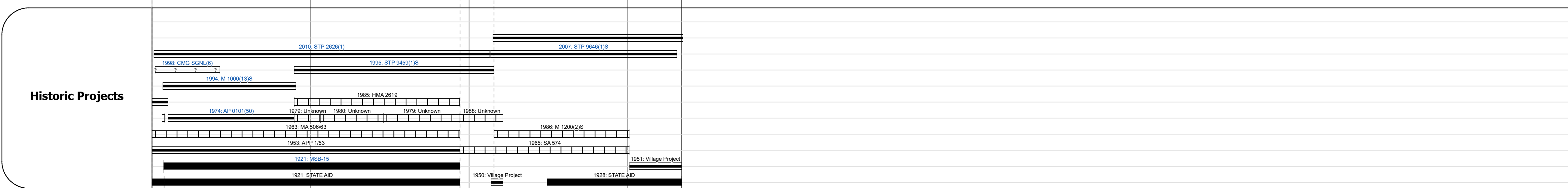
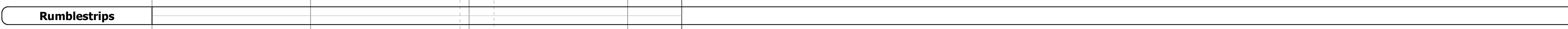




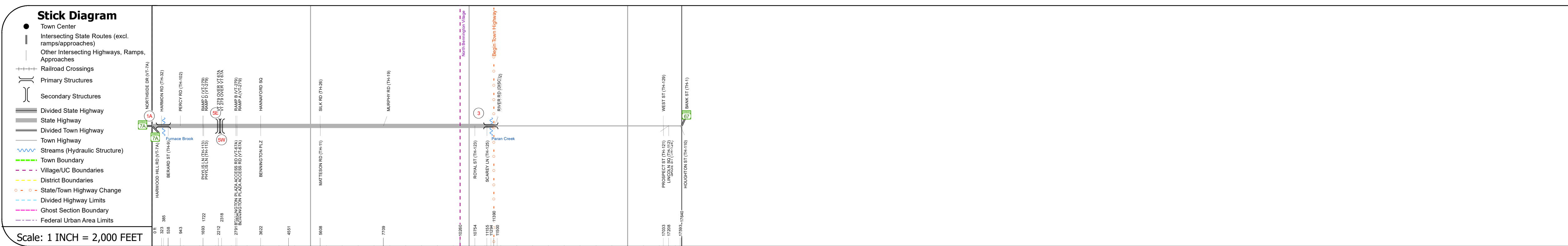
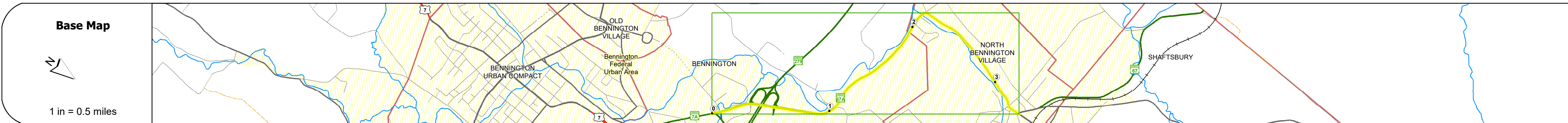
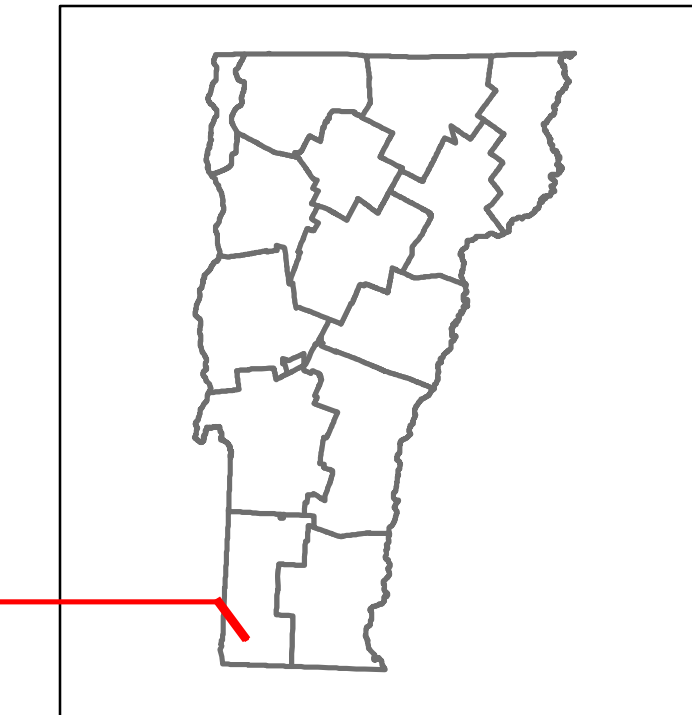


Route Log and Progress Chart


DRAFT

Please Note: Errors and Omissions May Exist.
Contact the VTrans Mapping Section with questions or concerns.

DISTRICT	TOWN	ROUTE
1	BENNINGTON	VT-67A



Year	Station 0+00	Station 0+50	Station 1+00	Station 1+50	Station 2+00	Station 2+50	Station 3+00
2021	7494	8557	7562				6720
2020	6685	8004	6854				5995
2019	8123	9726	8085				7284
2018	9500	9900	11900	6600	7100	6200	5300
2017	8700	10200	11700	6600	7100	6300	5400



STRUCTURE DESCRIPTIONS

Bridge 1A:
Slab - 1964
Structure No. 201000001A02022
Length: 30'
Height: 5.33'
Width: 5.1'
Facility Carried: VT 0067A ALT
Structure Type: CONCRETE SLAB
Features Intersected: FURNACE BROOK
Surface: Bituminous
Maintenance/Ownership: State

Unknown 5E:
Unknown
Structure No. 200110005E02022
Structure Type: Unknown
Features Intersected: VT 279 OVER VT 67A
Maintenance/Ownership: State

Unknown 5W:
Unknown
Structure No. 200110005W02022
Structure Type: Unknown
Features Intersected: VT 279 OVER VT 67A
Maintenance/Ownership: State

Bridge 3:
Tee Beam - 1921
Structure No. 201200000302022
Length: 30'
Height: 5.33'
Width: 2.6'
Facility Carried: VT 0067A ALT
Structure Type: CONC T-BEAM W / SLAB
Features Intersected: PARAN CREEK
Surface: Bituminous
Maintenance/Ownership: State

Historic Projects Unknown, Bituminous Concrete, Retreatment, Bituminous Macadam, Resurface, Cold Plane and Bituminous Concrete, Bituminous Mix, Concrete, Skippy Mix, Gravel, Surface Treated Gravel, Plant Mix, Reclaimed Base and Bituminous Concrete	Functional Class 1 - Interstate System, 2 - Other, 3 - Principal Arterial, 4 - Minor Arterial, 5 - Major Collector, 6 - Minor Collector	Crash Locations Fatal, Injury, Property Damage Only, Unknown Crash Type, High Crash Locations (HCL's)	Mileage by Functional Class By Sheet 1200 4 - Minor Arterial, 1.398 1000 4 - Minor Arterial, 1.943		Mileage by Town By Sheet BENNINGTON - V067A0202 3.341 of 3.341		DISTRICT 1	TOWN BENNINGTON	Date: 10/03/22	ROUTE VT-67A ETE mileage: 0.0 to 3.341
			Page Total Mileage: 3.341 mi		Page Total Mileage: 3.341 mi					