









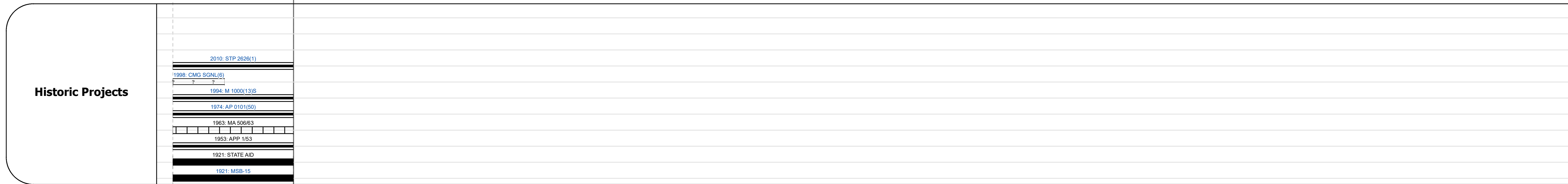






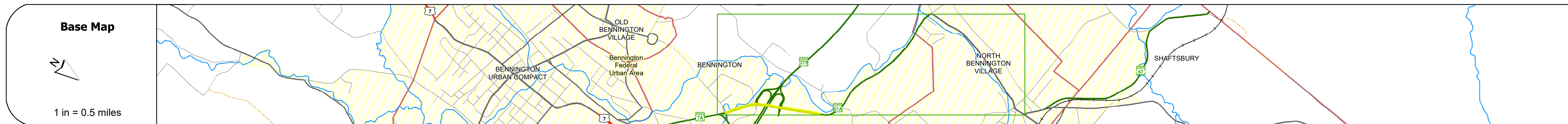
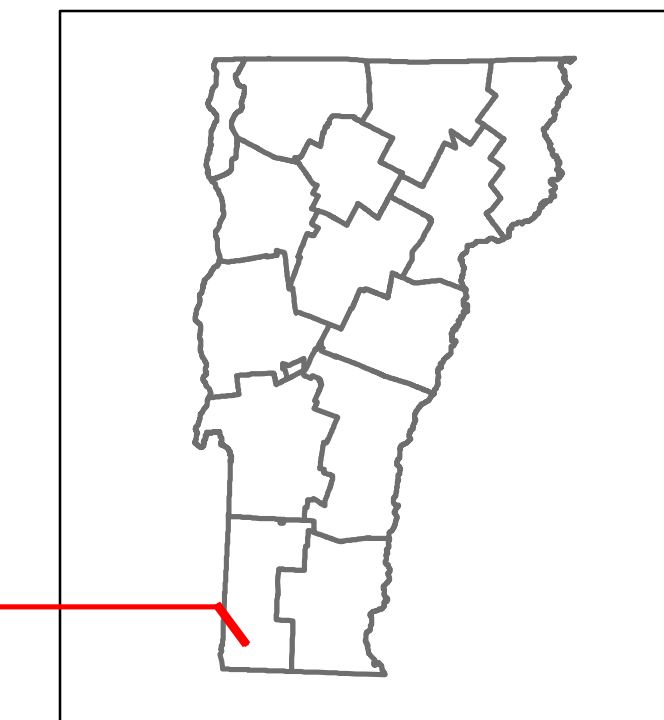


Route Log and Progress Chart

DRAFT

Please Note: Errors and Omissions May Exist.
Contact the VTrans Mapping Section with questions or concerns.

DISTRICT	TOWN	ROUTE
1	BENNINGTON	VT-67A



STRUCTURE DESCRIPTIONS

Unknown SE:
Unknown
Structure No: 200110005E02022
Structure Type: Unknown
Features Intersected: VT 279 OVER VT 67A
Maintenance/Ownership: State

Unknown SW:
Unknown
Structure No: 200110005W02022
Structure Type: Unknown
Features Intersected: VT 279 OVER VT 67A
Maintenance/Ownership: State

Historic Projects Unknown, Retreatment, Resurface, Bituminous Mix, Skippy Mix, Bituminous Seal Bituminous Concrete, Gravel, Cold Plane and Bituminous Concrete, Reclaimed Base and Bituminous Concrete, Concrete, Gravel	Functional Class 1 - Interstate System, 2 - Other Freeways and Expressways, 3 - Principal Arterial, 4 - Minor Arterial, 5 - Major Collector, 6 - Minor Collector	Curves Left (degrees), Right (degrees) Grades (percent) grade up, (percent) grade down Road Widths (ft)	Traffic Counters Continuous (CTC), Weigh-In-Motion (WIM), Short-Term, Scheduled, Short-Term, Unscheduled (counter ID) AADT (AADT)	Crash Locations Fatal, Injury, Property Damage Only, Unknown Crash Type High Crash Locations (HCL's) Sections (& Intersections) HCL No. 1-100 (1-10), 101-200 (11-20), 201-300 (21-30), 301-400 (31-40), 401-800 (41-113)	Mileage by Functional Class By Sheet 1000 4 - minor Arterial 0.760	Mileage by Town By Sheet BENNINGTON - V067A0202S 0.76 of 0.76	DISTRICT 1	TOWN BENNINGTON	Date: 10/03/22 1 of 1 TWN mileage: 0.102 to 0.862	ROUTE VT-67A ETE mileage: 0.102 to 0.862
---	--	---	--	---	--	---	----------------------	---------------------------	---	---