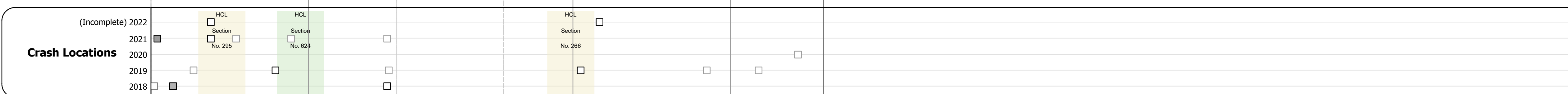
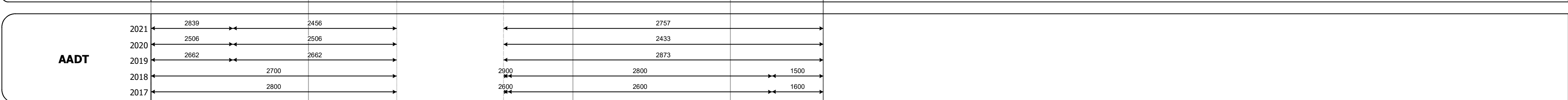




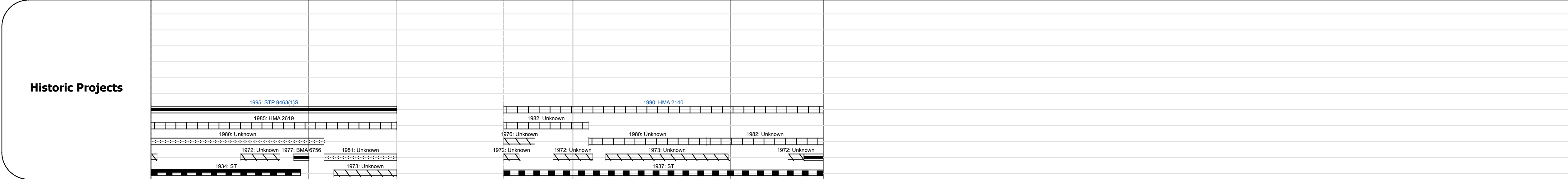



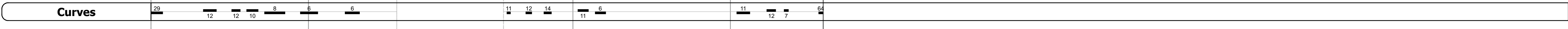
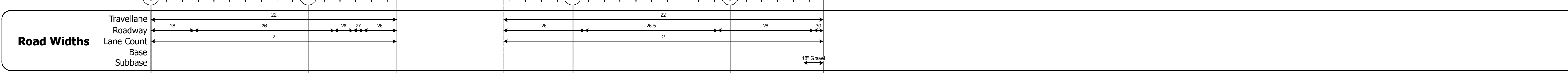
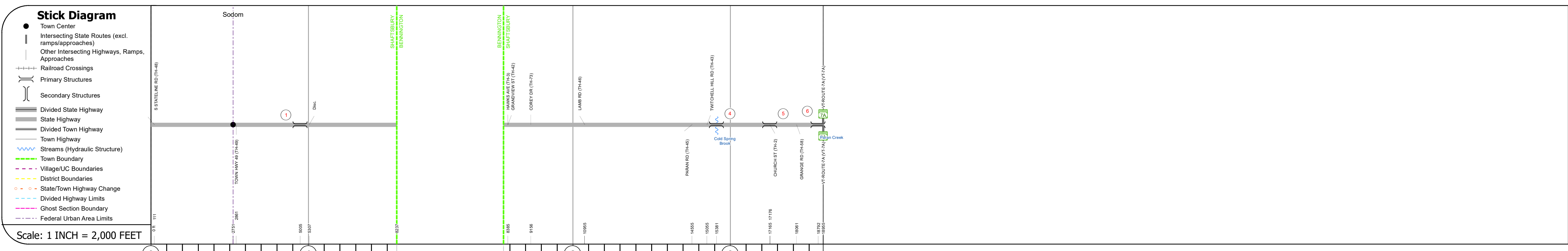
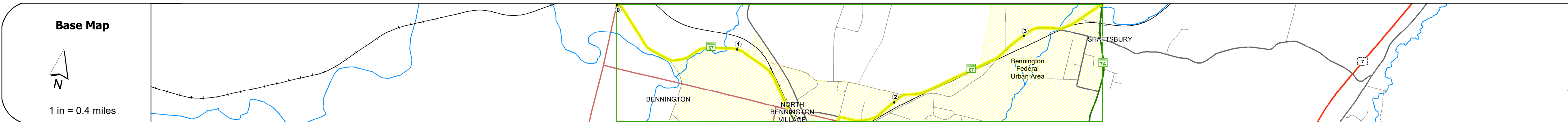
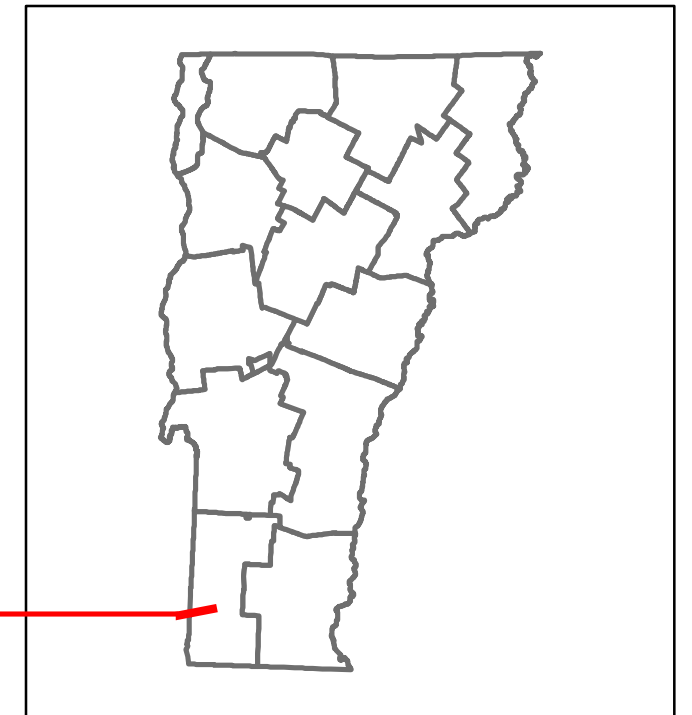


DISTRICT	TOWN	ROUTE
1	SHAFTSBURY	VT-67



## STRUCTURE DESCRIPTIONS

**Bridge 1:**  
Slab - 1934  
Structure No. 30010000102131  
Length: 20'  
Width: 2.9'  
Facility Carried: VT67  
Structure Type: CONCRETE SLAB  
Features Intersected: BROOK  
Surface: Bituminous  
Maintenance/Ownership: State

**Bridge 4:**  
Tee Beam - 1938  
Structure No. 200100000402132  
Length: 43'  
Height: 5.33'  
Width: 3.0'  
Facility Carried: VT 67 ML  
Structure Type: CONCRETE T-BEAM  
Features Intersected: PARAN CREEK  
Surface: Integral concrete  
Maintenance/Ownership: State

**Bridge 5:**  
Culvert - 1919  
Structure No. 300100000502131  
Length: 16'  
Width: 4.1'  
Facility Carried: VT67  
Structure Type: RC BOX  
Features Intersected: PARAN CREEK  
Surface: Bituminous  
Maintenance/Ownership: State

**Bridge 6:**  
Slab - 1963  
Structure No. 300100000602131  
Length: 20'  
Width: 3.7'  
Facility Carried: VT67  
Structure Type: CONCRETE SLAB  
Features Intersected: PARAN CREEK  
Surface: Bituminous  
Maintenance/Ownership: State

<b>Historic Projects</b> <ul style="list-style-type: none"> <li>Unknown</li> <li>Retreatment</li> <li>Resurface</li> <li>Bituminous Mix</li> <li>Skinny Mix</li> <li>Bituminous Seal</li> </ul>	<b>Functional Class</b> <ul style="list-style-type: none"> <li>1 - Interstate System</li> <li>2 - Other Freeways and Expressways</li> <li>3 - Principal Arterial</li> <li>4 - Minor Arterial</li> <li>5 - Major Collector</li> <li>6 - Minor Collector</li> </ul>	<b>Curves</b> <ul style="list-style-type: none"> <li>Left (degrees)</li> <li>Right (degrees)</li> </ul>	<b>Grades</b> <ul style="list-style-type: none"> <li>Up (percent)</li> <li>Down (percent)</li> </ul>	<b>Traffic Counters</b> <ul style="list-style-type: none"> <li>Continuous (CTC)</li> <li>Weight-In-Motion (WIM)</li> <li>Short-Term, Scheduled</li> <li>Short-Term, Unscheduled</li> </ul>	<b>Crash Locations</b> <ul style="list-style-type: none"> <li>Fatal</li> <li>Injury</li> <li>Property Damage Only</li> <li>Unknown Crash Type</li> </ul>	<b>Mileage by Functional Class By Sheet</b> <ul style="list-style-type: none"> <li>014-2 4 - Minor Arterial 0.515</li> <li>014-1 4 - Minor Arterial 1.560</li> <li>0100 5 - Major Collector 1.515</li> </ul>	<b>Mileage by Town By Sheet</b> SHAFTSBURY - V067-0213 3.59 of 3.59	<b>DISTRICT</b> 1	<b>TOWN</b> SHAFTSBURY	<b>Date:</b> 10/03/22	<b>ROUTE</b> VT-67 ETE mileage: 0.0 to 1.56 2.239 to 4.269
Indicated plans available - <a href="http://vtransmap01.aot.state.vt.us/p/dcr/DWebstor/">http://vtransmap01.aot.state.vt.us/p/dcr/DWebstor/</a>						Page Total Mileage: 3.590 mi		Page Total Mileage: 3.59 mi		1 of 1 TWN mileage: 0.0 to 3.59	