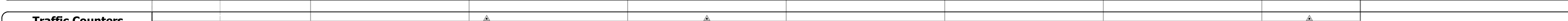



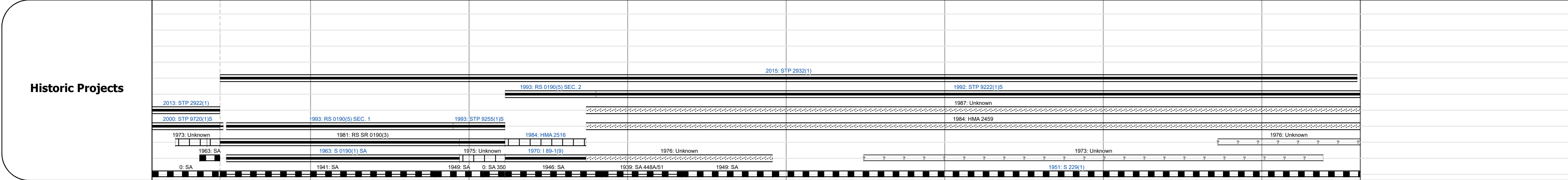




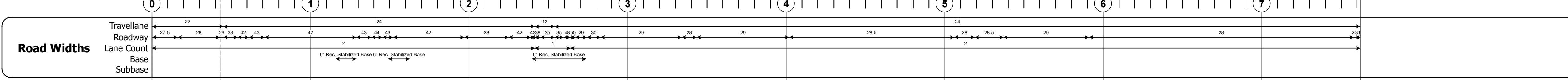
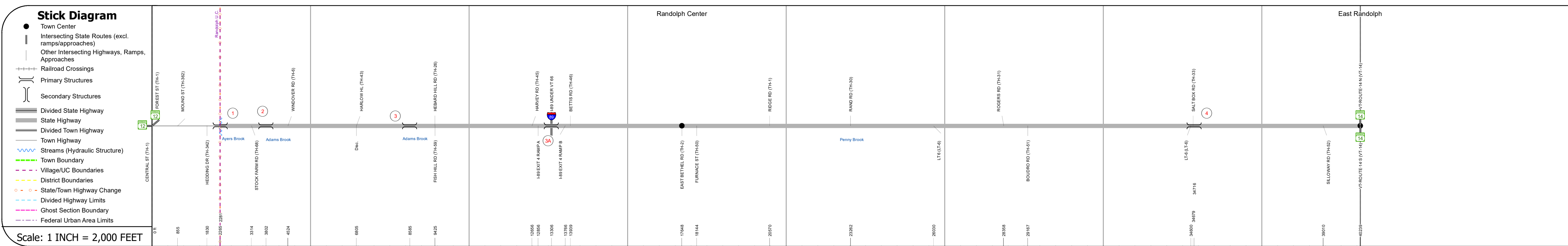
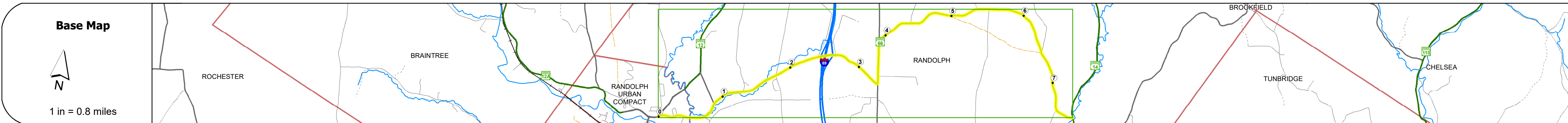
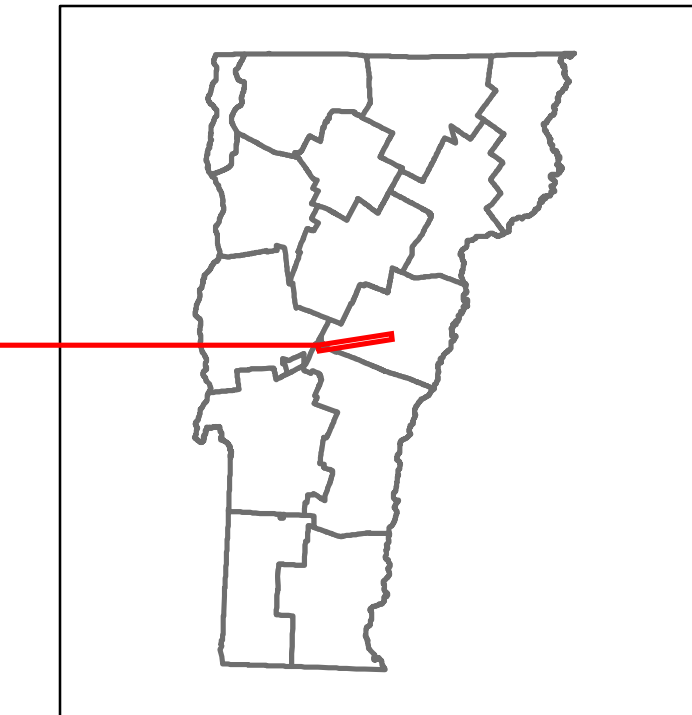



DISTRICT	TOWN	ROUTE
4	RANDOLPH	VT-66



Year	Section 1	Section 2	Section 3	Section 4	Section 5	Section 6	Section 7	Section 8	Section 9	Section 10
2021	5913	4756	3599	2442	1012					
2020	5219	3968	3185	2155	893					
2019	6162	4685	3760	2544	1054					
2018	7000	4900	3700	3800	2500	1100				
2017	6800	5000	3700	3700	2500	1100				



STRUCTURE DESCRIPTIONS

Bridge 1:
Stringer/multi-beam or girder - 1928
Structure No. 200190000109092
Length: 34'
Height: 5.33'
Width: 3.2'
Facility Carried: VT 66 ML
Structure Type: ROLLED BEAM
Features Intersected: AYERS BROOK
Surface: Bituminous
Maintenance/Ownership: Town

Bridge 2:
Culvert - 1963
Structure No. 300190000209091
Length: 12'
Under Clearance: 1.08'
Facility Carried: VT66
Structure Type: CGMPP
Features Intersected: ADAMS BROOK
Maintenance/Ownership: State

Bridge 3:
Culvert - 1963
Structure No. 300190000309091
Length: 9'
Facility Carried: VT66
Structure Type: CGMPP
Features Intersected: ADAMS BROOK
Maintenance/Ownership: State

Bridge 3A:
Stringer/multi-beam or girder - 1968
Structure No. 2001900003A09092
Length: 214'
Height: 5.33'
Width: 5.4'
Under Clearance: 1.33'
Facility Carried: VT 66 ML
Structure Type: 2 SP CONT ROLLED BM
Features Intersected: 1.89 UNDER VT 66
Maintenance/Ownership: State

Bridge 4:
Culvert - 1951
Structure No. 300190000409091
Length: 6'
Facility Carried: VT66
Structure Type: ACGMPP
Features Intersected: BROOK
Maintenance/Ownership: State

Historic Projects <ul style="list-style-type: none"> Unknown Retreatment Resurface Bituminous Mix Skinny Mix Bituminous Seal 	Functional Class <ul style="list-style-type: none"> 1 - Interstate System 2 - Other 3 - Principal Arterial 4 - Minor Arterial 5 - Major Collector 6 - Minor Collector 	Curves <ul style="list-style-type: none"> Left Right 	Grades <ul style="list-style-type: none"> Special grade up Special grade down 	Traffic Counters <ul style="list-style-type: none"> Continuous (CTC) Weight-In-Motion (WIM) Short-Term, Scheduled Short-Term, Unscheduled 	Crash Locations <ul style="list-style-type: none"> Fatal Injury Property Damage Only Unknown Crash Type 	Mileage by Functional Class By Sheet 0190 5 - Major Collector 7.621	Mileage by Town By Sheet RANDOLPH - V066-0909 7.621 of 7.621	DISTRICT 4	TOWN RANDOLPH	Date: 10/03/22	ROUTE VT-66 ETE mileage: 0.0 to 7.621
--	---	--	---	---	---	---	--	----------------------	-------------------------	-----------------------	--