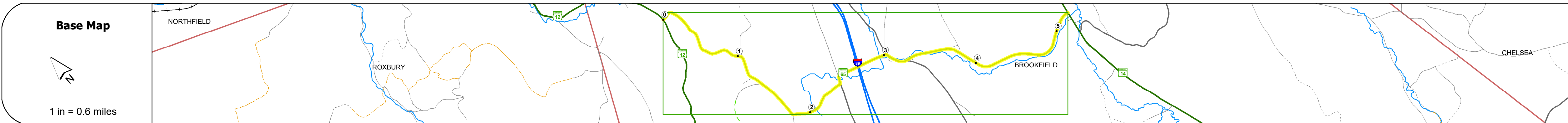
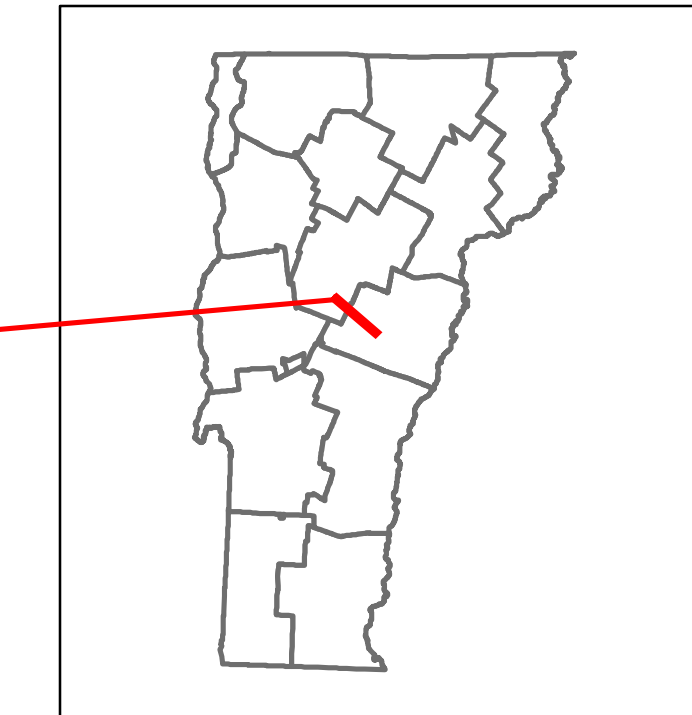


DISTRICT	TOWN	ROUTE
6	BROOKFIELD	VT-65

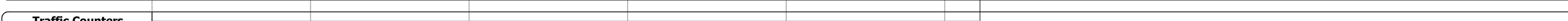







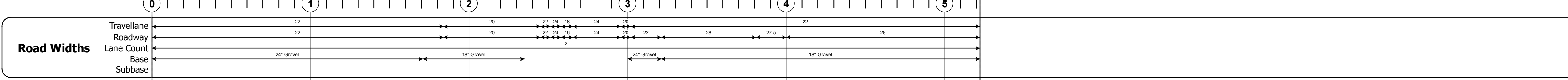


STRUCTURE DESCRIPTIONS


Bridge 1A:
Stringer/multi-beam or girder - 1970
Structure No. 200903001A09031
Length: 221'
Height: 5.33'
Width: 3.1'
Under Clearance: 1.33'
Facility Carried: VT 65 ML
Structure Type: 2 SP CONT WLD GIRDER
Features Intersected: 1 89 UNDER VT 65
Maintenance/Ownership: State

Bridge 2:
Other - 2015
Structure No. 20090300209031
Length: 321'
Height: 5.33'
Width: 1.2'
Weight Limit: 3
Facility Carried: VT 65 ML
Structure Type: FLOATING BRIDGE
Features Intersected: SUNSET LAKE
1
Surface: Timber
Maintenance/Ownership: State

Bridge 4:
Culvert - 1973
Structure No. 300903000409031
Length: 10'
Facility Carried: VT65
Structure Type: CGMPP
Features Intersected: SUNSET BROOK
Maintenance/Ownership: State



Year	Station 0+00 to 1+00	Station 1+00 to 2+00	Station 2+00 to 3+00	Station 3+00 to 4+00	Station 4+00 to 5+00
2021	90	309	527		
2020	30	133	385		
2019	35	157	454		
2018	95	150	590	550	
2017	90	170	610	580	



Historic Projects	Functional Class	Curves	Grades	Traffic Counters	Crash Locations	Mileage by Functional Class By Sheet	Mileage by Town By Sheet
Unknown, Bituminous Concrete, Retreatment, Resurface, Bituminous Mix, Skiny Mix, Bituminous Seal	1-Interstate System, 2-Other, 3-Principal Arterial, 4-Minor Arterial, 5-Major Collector, 6-Minor Collector	Left, Right, (degrees)	grade up, grade down	Continuous (CTC), Weigh-In-Motion (WIM), Short-Term, Scheduled, Short-Term, Unscheduled	Fatal, Injury, Property Damage Only, Unknown Crash Type	0656 6 - minor collector 5.222	BROOKFIELD - V065-0903 5.222 of 5.222