

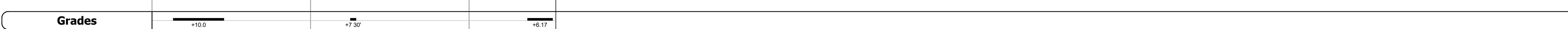


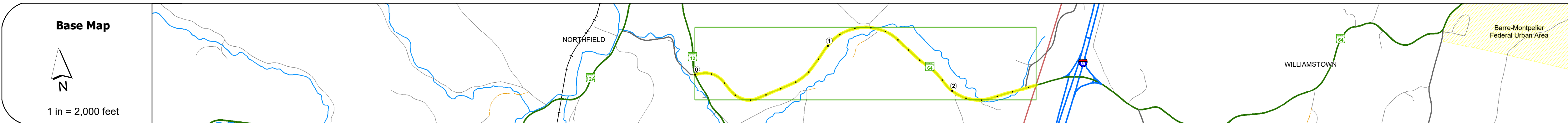
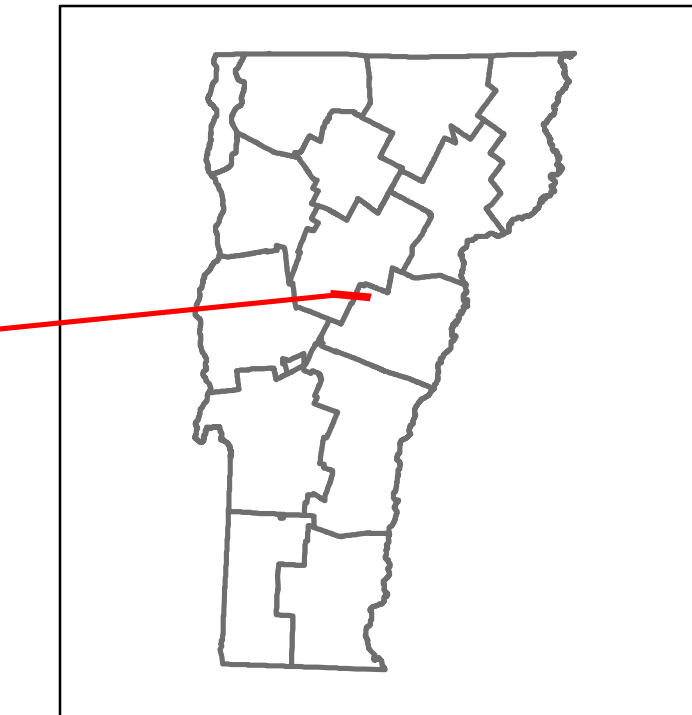


DISTRICT	TOWN	ROUTE
6	NORTHFIELD	VT-64



Historic Projects	Year	Description
	2016	STP 2959(1)
	1996	STP 9476(1)S
	1987	RS 6204(1)

Maintenance Garage: District 6 - DMF Maintenance Williamstown Garage

Speed Zone:

Functional Class: 5

National Highway System:

Limited Access Highway:

Customer Service Level: Local Connector

Traffic Counters: W357

Year	ADT
2021	4744
2020	4167
2019	4943
2018	4900
2017	4800



STRUCTURE DESCRIPTIONS

- Bridge 1:**
Culvert - 1986
Structure No. 300204000112131
Length: 6'
Facility Carried: VT64
Structure Type: CGMPP
Features Intersected: BROOK
Maintenance/Ownership: State
- Bridge 1A:**
Culvert - 1986
Structure No. 300204001A12131
Length: 11'
Facility Carried: VT64
Structure Type: CGMPP
Features Intersected: ROBINSON BROOK
Maintenance/Ownership: State
- Bridge 2:**
Culvert - 1986
Structure No. 30020400212131
Length: 11'
Facility Carried: VT64
Structure Type: CGMPPA
Features Intersected: BROOK
Maintenance/Ownership: State
- Bridge 2A:**
Culvert - 1986
Structure No. 300204002A12131
Length: 11'
Facility Carried: VT64
Structure Type: CGMPPA
Features Intersected: ROBINSON BROOK
Maintenance/Ownership: State
- Bridge 2B:**
Culvert - 1986
Structure No. 300204002B12131
Length: 8'
Facility Carried: VT64
Structure Type: CGMPP
Features Intersected: ROBINSON BROOK
Maintenance/Ownership: State

Historic Projects <ul style="list-style-type: none"> Unknown Retreatment Resurface Bituminous Mix Skinny Mix Bituminous Seal 	Functional Class <ul style="list-style-type: none"> 1 - Interstate System 2 - Other Freeways and Expressways 3 - Principal Arterial 4 - Minor Arterial 5 - Major Collector 6 - Minor Collector 	Curves <ul style="list-style-type: none"> Left Right 	Grades <ul style="list-style-type: none"> grade up grade down 	Traffic Counters <ul style="list-style-type: none"> Continuous (CTC) Weight-In-Motion (WIM) Short-Term, Scheduled Short-Term, Unscheduled 	Crash Locations <ul style="list-style-type: none"> Fatal Injury Property Damage Only Unknown Crash Type 	Mileage by Functional Class By Sheet 0204 5 - Major Collector 2.547	Mileage by Town By Sheet NORTHFIELD - V064-1213 2.547 of 2.547	DISTRICT 6	TOWN NORTHFIELD	Date: 10/03/22	ROUTE VT-64
						Speed Zones 25 30 35 40 45 50 55 60 65	High Crash Locations (HCL's) Sections (& Intersections) HCL No. 201 - 300 (21 - 30) 1 - 100 (1 - 10) 301 - 400 (31 - 40) 101 - 200 (11 - 20) 401 - 800 (41 - 113)				