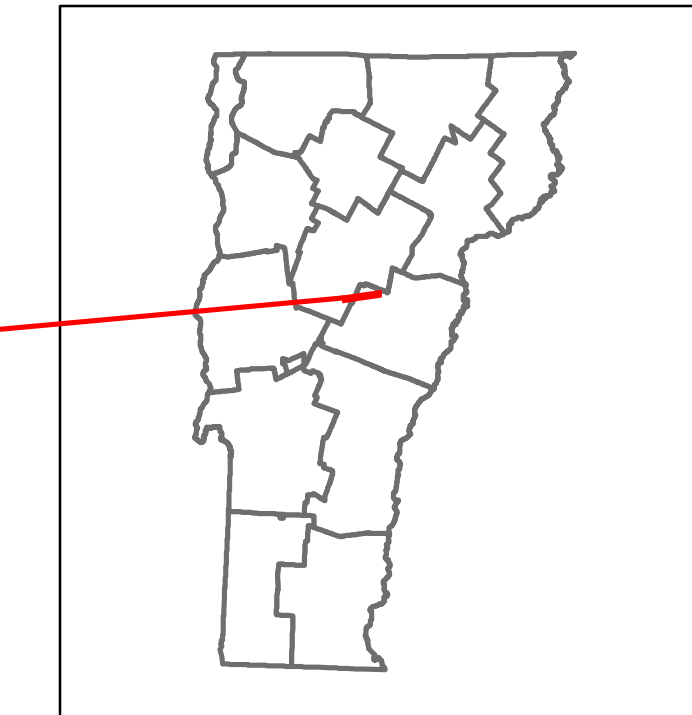
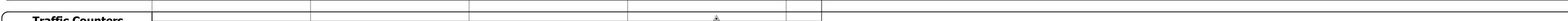


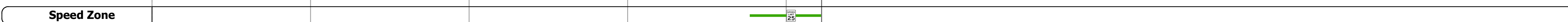




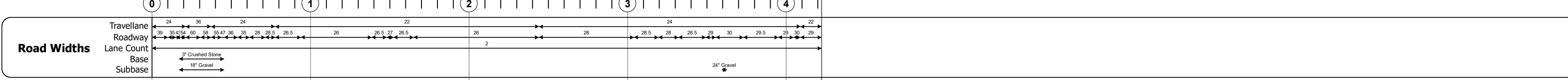
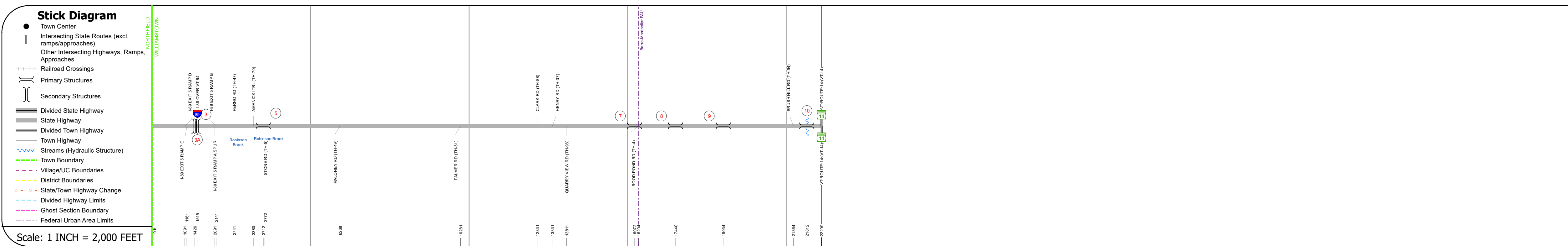
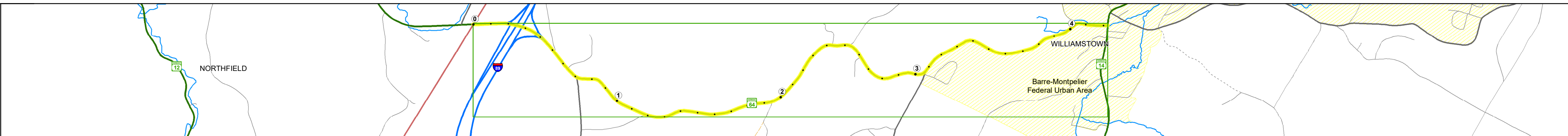


DISTRICT	TOWN	ROUTE
6	WILLIAMSTOWN	VT-64

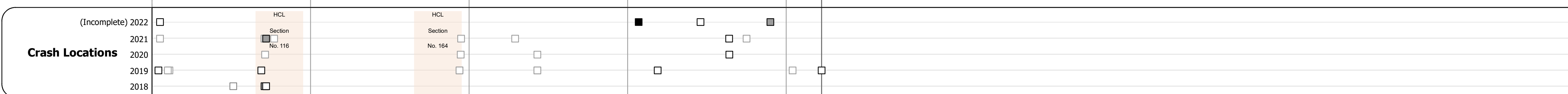


**Base Map**



**AADT**

Year	Section 1	Section 2	Section 3	Section 4	Section 5	Section 6	Section 7
2021	4744	3795	2846		1897		2175
2020	4187	3474	2878		1674		1996
2019	4943	4101	3398		1976		2357
2018	4900	4100	2700		2000		2400
2017	4800	4000	2500		1900		2400



**STRUCTURE DESCRIPTIONS**

**Unknown 3:**  
Unknown  
Structure No. 200089035S09172  
Structure Type: Unknown  
Features Intersected: 1 89 OVER VT 64  
Maintenance/Ownership: State

**Unknown 3A:**  
Unknown  
Structure No. 200089035N09172  
Structure Type: Unknown  
Features Intersected: 1 89 OVER VT 64  
Maintenance/Ownership: State

**Bridge 5:**  
Culvert - 1919  
Structure No. 300204000509171  
Length: 9'  
Facility Carried: VT64  
Structure Type: CGMPPA  
Features Intersected: BROOK  
Maintenance/Ownership: State

**Bridge 7:**  
Culvert - 1919  
Structure No. 300204000709171  
Length: 7'  
Facility Carried: VT64  
Structure Type: CGMPP W/ CONC INVERT  
Features Intersected: BROOK  
Maintenance/Ownership: State

**Bridge 8:**  
Culvert - 1919  
Structure No. 300204000809171  
Length: 13'  
Facility Carried: VT64  
Structure Type: CONCRETE RIGID FRAME  
Features Intersected: BROOK  
Maintenance/Ownership: State

**Bridge 9:**  
Culvert - 1988  
Structure No. 300204000909171  
Length: 6'  
Facility Carried: VT64  
Structure Type: CGMPP  
Features Intersected: BROOK  
Maintenance/Ownership: State

**Bridge 10:**  
Slab - 2009  
Structure No. 200204001009172  
Length: 42'  
Height: 5.33'  
Width: 2.6'  
Facility Carried: VT 64 ML  
Structure Type: CONCRETE SLAB  
Features Intersected: BROOK  
Surface: Bituminous  
Maintenance/Ownership: State

<p><b>Historic Projects</b></p> <ul style="list-style-type: none"> <li>Unknown</li> <li>Retreatment</li> <li>Resurface</li> <li>Bituminous Mix</li> <li>Skiny Mix</li> <li>Bituminous Seal</li> </ul>	<p><b>Functional Class</b></p> <ul style="list-style-type: none"> <li>1 - Interstate System</li> <li>2 - Other Freeways and Expressways</li> <li>3 - Principal Arterial</li> <li>4 - Minor Arterial</li> <li>5 - Major Collector</li> <li>6 - Minor Collector</li> </ul>	<p><b>Curves</b></p> <ul style="list-style-type: none"> <li>Left</li> <li>Right</li> </ul>	<p><b>Grades</b></p> <ul style="list-style-type: none"> <li>Special grade up</li> <li>Special grade down</li> </ul>	<p><b>Traffic Counters</b></p> <ul style="list-style-type: none"> <li>Continuous (CTC)</li> <li>Weight-In-Motion (WIM)</li> <li>Short-Term, Scheduled</li> <li>Short-Term, Unscheduled</li> </ul>	<p><b>Crash Locations</b></p> <ul style="list-style-type: none"> <li>Fatal</li> <li>Injury</li> <li>Property Damage Only</li> <li>Unknown Crash Type</li> </ul> <p><b>High Crash Locations (HCL's)</b></p> <p>Sections (&amp; Intersections)</p> <ul style="list-style-type: none"> <li>1 - 100 (1 - 10)</li> <li>101 - 200 (11 - 20)</li> <li>201 - 300 (21 - 30)</li> <li>301 - 400 (31 - 40)</li> <li>401 - 800 (41 - 113)</li> </ul>	<p><b>Mileage by Functional Class By Sheet</b></p> <p>0204 5 - Major Collector 4.223</p>	<p><b>Mileage by Town By Sheet</b></p> <p>WILLIAMSTOWN - V064-0917 4.223 of 4.223</p>	<p><b>DISTRICT</b></p> <p>6</p>	<p><b>TOWN</b></p> <p>WILLIAMSTOWN</p>	<p><b>Date:</b> 10/03/22</p>	<p><b>ROUTE</b></p> <p>VT-64</p> <p>ETE mileage: 2.547 to 6.77</p>
---	--	--	---	---	--	--	---	---------------------------------	--	------------------------------	--

Page Total Mileage: 4.223 mi