

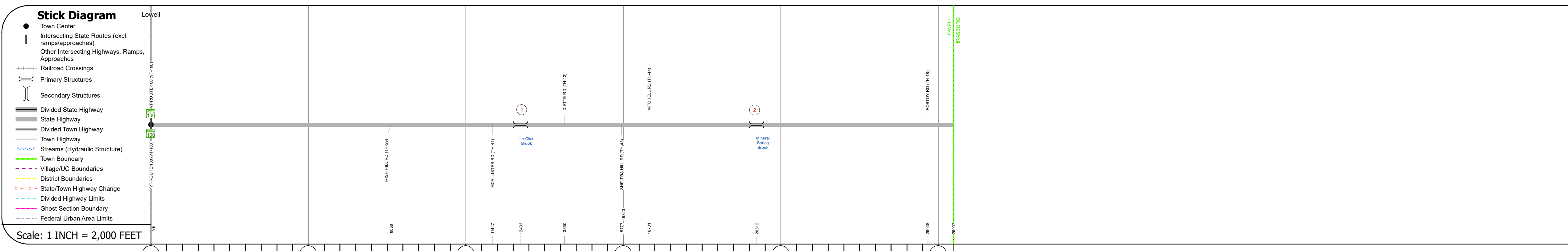
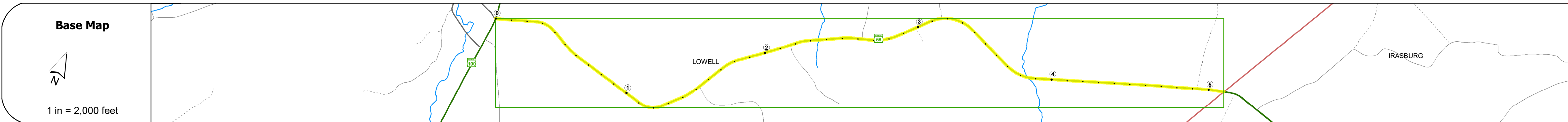
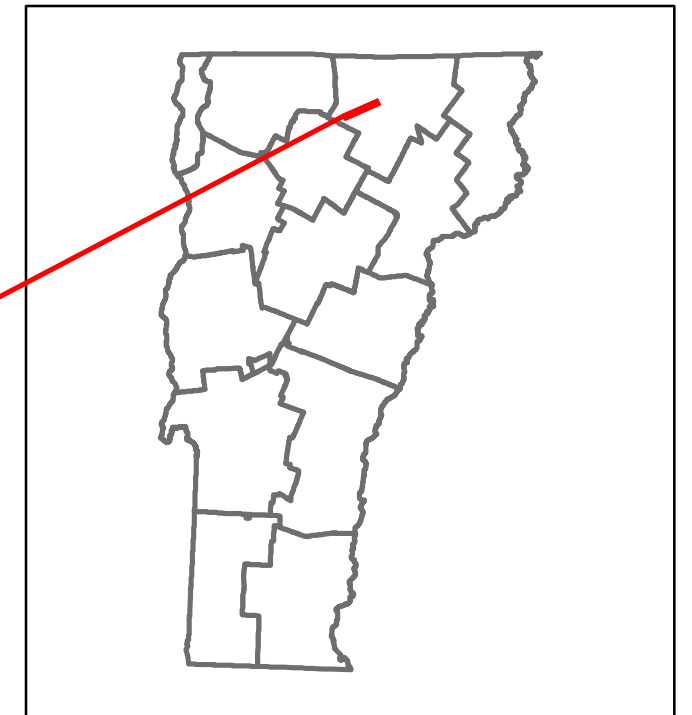


Route Log and Progress Chart

DRAFT

Please Note: Errors and Omissions May Exist.
Contact the VTrans Mapping Section with questions or concerns.

DISTRICT	TOWN	ROUTE
9	LOWELL	VT-58



STRUCTURE DESCRIPTIONS

Bridge 1:
Culvert - 1976
Structure No. 300308000110131
Length: 10'
Facility Carried: VT58
Structure Type: RC BOX
Features Intersected: LECLAIR BROOK
Maintenance/Ownership: State

Bridge 2:
Culvert - 1977
Structure No. 300308000210131
Length: 20'
Facility Carried: VT58
Structure Type: RC BOX
Features Intersected: SPRING BROOK
Maintenance/Ownership: State

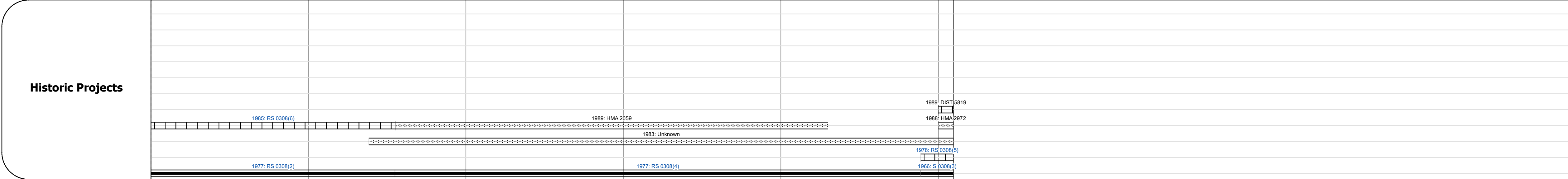
Travellane	28	27	28	27	28	27	28	27	28	27	27.5	28
Roadway												
Lane Count												
Base												
Subbase												

Curves	7	2	8	2.5	4	3	2	3	4.5	4		
--------	---	---	---	-----	---	---	---	---	-----	---	--	--

Grades	+8.4	+7.4	+3.5	+4.7			+3.7		-4.8	+5.3	+6.5	+4.9
--------	------	------	------	------	--	--	------	--	------	------	------	------

Guardrails												
------------	--	--	--	--	--	--	--	--	--	--	--	--

Rumblestrips												
--------------	--	--	--	--	--	--	--	--	--	--	--	--



Maintenance Garage	District 9 - DMF Maintenance Westfield Garage	District 9 - DMF Maintenance Irasburg Garage
--------------------	---	--

Speed Zone	
------------	--

Functional Class	5
------------------	---

National Highway System	
-------------------------	--

Limited Access Highway	
------------------------	--

Customer Service Level	Local Connector
------------------------	-----------------

Traffic Counters	
------------------	--

AAADT	2021	1602	2455	1500
	2020	1669		
	2019			
	2018	1400		1400
	2017	1400		

Crash Locations	(Incomplete) 2022			
	2021			
	2020			
	2019			
	2018			

Historic Projects Unknown, Bituminous Concrete, Retreatment, Resurface, Bituminous Mix, Skiny Mix, Bituminous Seal Surface Treated Gravel, Plant Mix, Reclaimed Base and Bituminous Concrete, Concrete, Gravel	Functional Class 1 - Interstate System, 2 - Other Freeways and Expressways, 3 - Principal Arterial, 4 - Minor Arterial, 5 - Major Collector, 6 - Minor Collector	Curves Left, Right, Grades (down, up, grade down)	Traffic Counters Continuous (CTC), Weigh-In-Motion (WIM), Short-Term, Scheduled, Short-Term, Unscheduled	Crash Locations Fatal, Injury, Property Damage Only, Unknown Crash Type, High Crash Locations (HCL's)	Mileage by Functional Class By Sheet 0308 5 - Major Collector 5.096	Mileage by Town By Sheet LOWELL - V058-1013 5.096 of 5.096	DISTRICT 9	TOWN LOWELL	Date: 10/03/22	ROUTE VT-58 ETE mileage: 0.0 to 5.096
Page Total Mileage: 5.096 mi						Page Total Mileage: 5.096 mi				

For More Information Contact - Vermont Agency of Transportation, Policy, Planning and Intermodal Development Division - Mapping Section, 219 North Main Street, Barre, VT 05641 Telephone: 802-828-2600.