
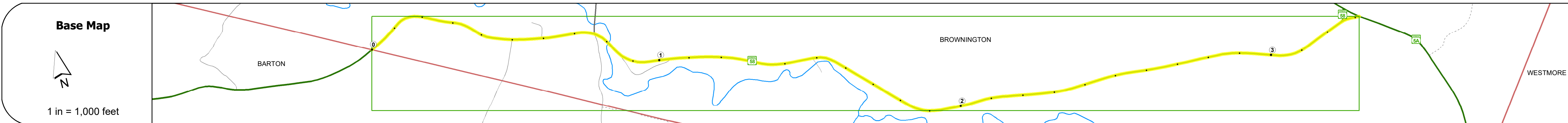
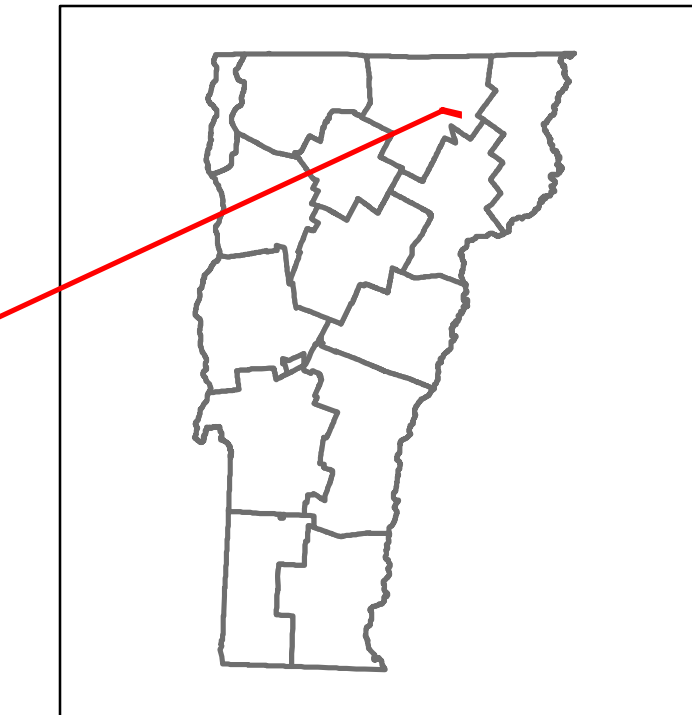


DISTRICT	TOWN	ROUTE
9	BROWNINGTON	VT-58



### STRUCTURE DESCRIPTIONS

**Bridge 13:**  
Slab - 1929  
Structure No. 200310001310032  
Length: 94'  
Height: 5.33'  
Width: 3.4'  
Facility Carried: VT 58 ML  
Structure Type: 3 SP CONT CONC SLAB  
Features Intersected: WILLOUGHBY RIVER  
Surface: Bituminous  
Maintenance/Ownership: State

Road Widths	Travellane: 25, 26.5, 26, 26.5, 27, 22, 26, 27, 28, 29, 28, 27, 25
Lane Count	2, 2
Base	
Subbase	

Curves	14, 10, 13, 10, 12, 5, 12, 8, 4, 4, 9, 12
--------	---

Grades	+8.0, +8.0, +12.0, +8.0
--------	-------------------------

Guardrails	H, H
------------	------

Rumblestrips	
--------------	--



Maintenance Garage	District 9 - DMF Maintenance Barton Garage
--------------------	--

Speed Zone	35
------------	----

Functional Class	5
------------------	---

National Highway System	
-------------------------	--

Limited Access Highway	
------------------------	--

Customer Service Level	Local Connector
------------------------	-----------------

Traffic Counters	P128
------------------	------

AAADT	2021: 1220, 1207, 832; 2020: 1425, 734; 2019: 1200, 867; 2018: 1200, 870; 2017: 1200, 860
-------	---

Crash Locations	(Incomplete) 2022, 2021, 2020, 2019, 2018
-----------------	---

<b>Historic Projects</b> <ul style="list-style-type: none"> <li>Unknown</li> <li>Bituminous Concrete</li> <li>Retreatment</li> <li>Resurface</li> <li>Bituminous Mix</li> <li>Skippy Mix</li> <li>Bituminous Seal</li> </ul>	<b>Functional Class</b> <ul style="list-style-type: none"> <li>1 - Interstate System</li> <li>2 - Other Freeways and Expressways</li> <li>3 - Principal Arterial</li> <li>4 - Minor Arterial</li> <li>5 - Major Collector</li> <li>6 - Minor Collector</li> </ul>	<b>Curves</b> <ul style="list-style-type: none"> <li>Left</li> <li>Right</li> </ul>	<b>Grades</b> <ul style="list-style-type: none"> <li>down</li> <li>up</li> </ul>	<b>Traffic Counters</b> <ul style="list-style-type: none"> <li>Continuous (CTC)</li> <li>Weight-In-Motion (WIM)</li> <li>Short-Term, Scheduled</li> <li>Short-Term, Unscheduled</li> </ul>	<b>Crash Locations</b> <ul style="list-style-type: none"> <li>Fatal</li> <li>Injury</li> <li>Property Damage Only</li> <li>Unknown Crash Type</li> </ul>	<b>Mileage by Functional Class By Sheet</b> 0310 5 - Major Collector 3.315	<b>Mileage by Town By Sheet</b> BROWNINGTON - V058-1003 3.315 of 3.315	<b>DISTRICT</b> 9	<b>TOWN</b> BROWNINGTON	<b>Date:</b> 10/03/22	<b>ROUTE</b> VT-58 ETE mileage: 15.333 to 18.648
<b>Speed Zones</b> 25, 30, 35, 40, 45, 50, 55, 60, 65						<b>High Crash Locations (HCL's)</b> Sections (& Intersections) HCL No. 1-100 (1-10), 201-300 (21-30), 301-400 (31-40), 401-800 (41-113)	<b>Page Total Mileage:</b> 3.315 mi	<b>Page Total Mileage:</b> 3.315 mi	<b>1 of 1</b> TWN mileage: 0.0 to 3.315		