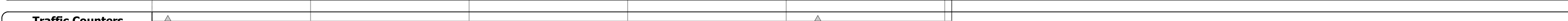


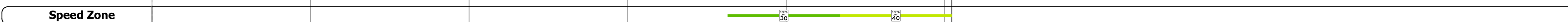

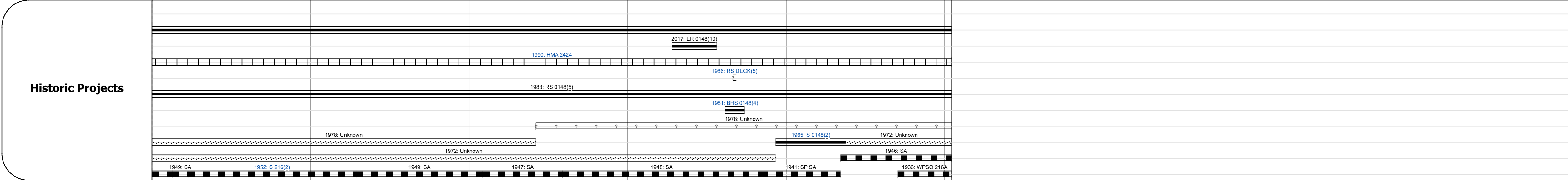

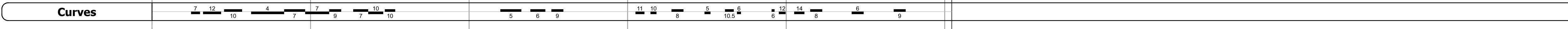
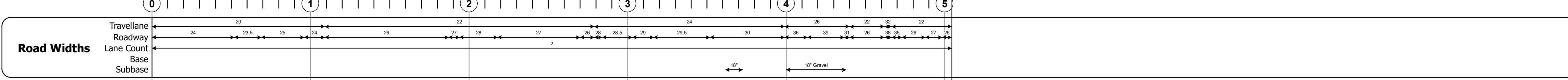
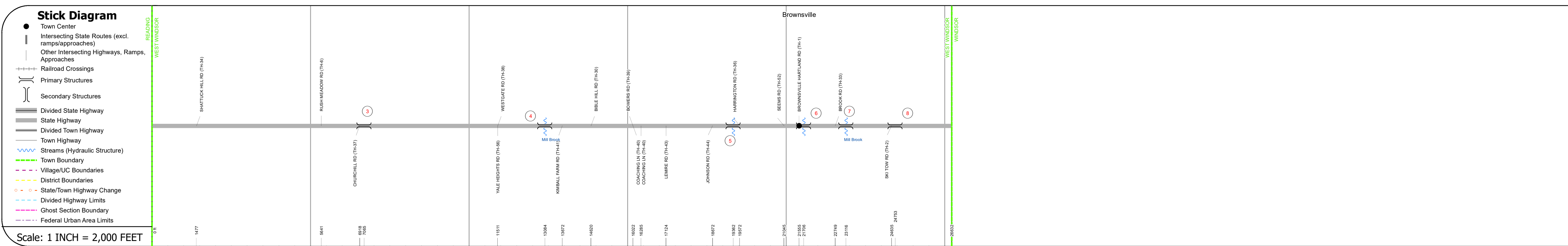
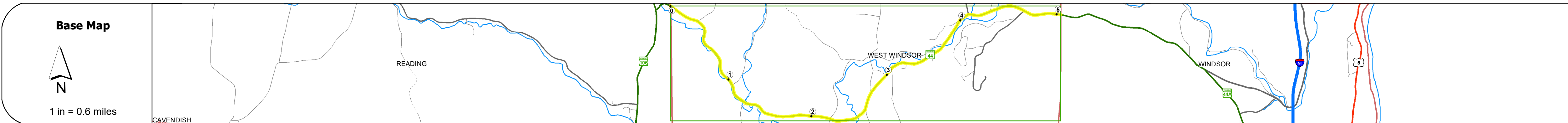
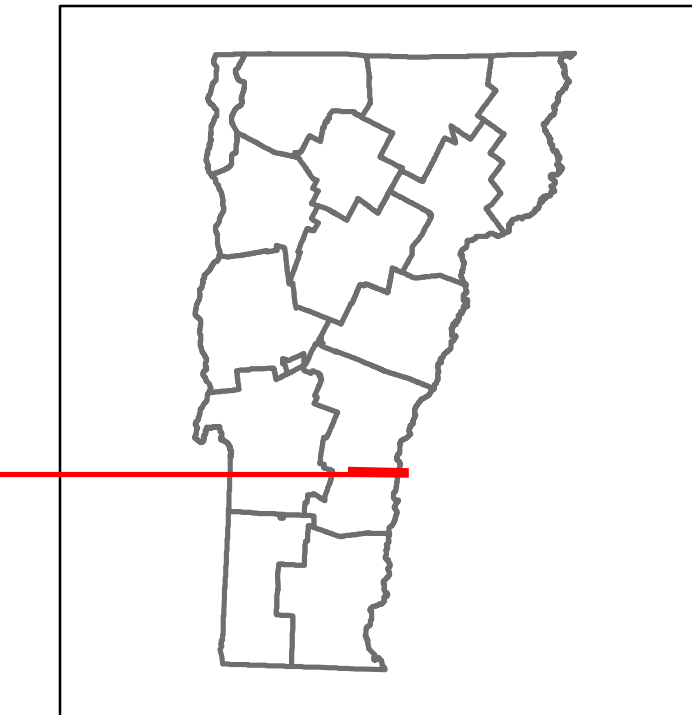
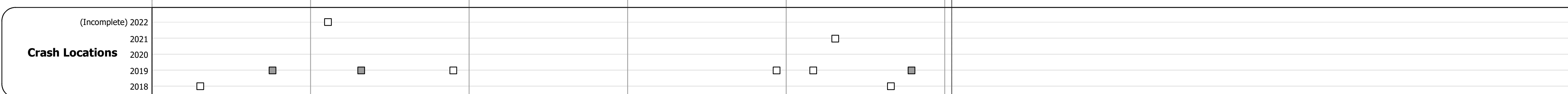


| | | |
|----------|--------------|-------|
| DISTRICT | TOWN | ROUTE |
| 4 | WEST WINDSOR | VT-44 |



| Year | Section 1 | Section 2 | Section 3 | Section 4 | Section 5 |
|------|-----------|-----------|-----------|-----------|-----------|
| 2021 | 809 | 1791 | 1749 | | |
| 2020 | 714 | 1581 | 1543 | | |
| 2019 | 843 | 1867 | 1822 | | |
| 2018 | 850 | 1300 | 1500 | 1900 | 1900 |
| 2017 | 840 | 1300 | 1500 | 1900 | 1900 |



STRUCTURE DESCRIPTIONS

- Bridge 3:**
Slab - 1949
Structure No. 300148000314221
Length: 20'
Width: 3.2'
Facility Carried: VT44
Structure Type: CONCRETE SLAB
Features Intersected: MILL BROOK
Surface: Bituminous
Maintenance/Ownership: State
- Bridge 4:**
Stringer/multi-beam or girder - 1945
Structure No. 200148000414222
Length: 69'
Height: 5.33'
Width: 2.6'
Facility Carried: VT 44 ML
Structure Type: ROLLED BEAM
Features Intersected: MILL BROOK
Maintenance/Ownership: State
- Bridge 5:**
Tee Beam - 1935
Structure No. 200148000514222
Length: 117'
Height: 5.33'
Width: 2.9'
Facility Carried: VT 44 ML
Structure Type: 2 SP CONCRETE T-BEAM
Features Intersected: MILL BROOK
Surface: Bituminous
Maintenance/Ownership: State
- Bridge 6:**
Slab - 1965
Structure No. 200148000614222
Length: 25'
Height: 5.33'
Width: 3.0'
Facility Carried: VT 44 ML
Structure Type: CONCRETE SLAB
Features Intersected: BEAVER BROOK
Surface: Bituminous
Maintenance/Ownership: State
- Bridge 7:**
Stringer/multi-beam or girder - 1938
Structure No. 200148000714222
Length: 85'
Height: 5.33'
Width: 2.5'
Facility Carried: VT 44 ML
Structure Type: ROLLED BEAM
Features Intersected: MILL BROOK
Maintenance/Ownership: State
- Bridge 8:**
Culvert - 1973
Structure No. 300148000814221
Length: 6'
Facility Carried: VT44
Structure Type: ACCGMPP
Features Intersected: BROOK
Maintenance/Ownership: State

| | | | | | | | | | | | |
|--|--|--|---|---|---|---|--|-------------------------------------|-----------------------------|--|--|
| Historic Projects <ul style="list-style-type: none"> Unknown Retreatment Resurface Bituminous Mix Skinny Mix Bituminous Seal | Functional Class <ul style="list-style-type: none"> 1 - Interstate System 2 - Other Freeways and Expressways 3 - Principal Arterial 4 - Minor Arterial 5 - Major Collector 6 - Minor Collector | Curves <ul style="list-style-type: none"> Left (degrees) Right (degrees) | Grades <ul style="list-style-type: none"> Special grade up Special grade down | Traffic Counters <ul style="list-style-type: none"> Continuous (CTC) Weight-In-Motion (WIM) Short-Term, Scheduled Short-Term, Unscheduled | Crash Locations <ul style="list-style-type: none"> Fatal Injury Property Damage Only Unknown Crash Type | Mileage by Functional Class By Sheet 0148 5 - Major Collector 5.044 | Mileage by Town By Sheet WEST WINDSOR - V044-1422 5.044 of 5.044 | DISTRICT 4 | TOWN WEST WINDSOR | Date: 10/03/22 | ROUTE VT-44 ETE mileage: 0.202 to 5.246 |
| Speed Zones 25 30 35 40 45 50 55 60 65 | | | | | | Page Total Mileage: 5.044 mi | | Page Total Mileage: 5.044 mi | | 1 of 1 TWN mileage: 0.0 to 5.044 | |