

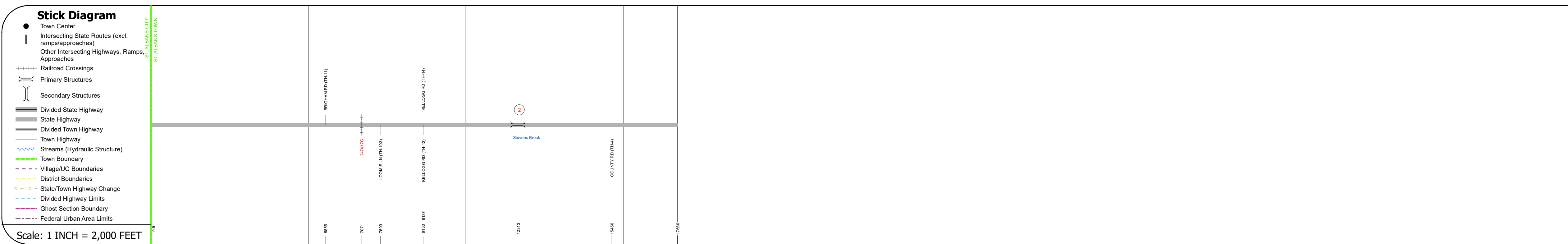
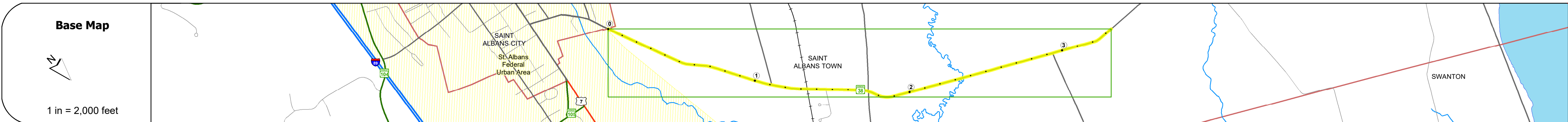
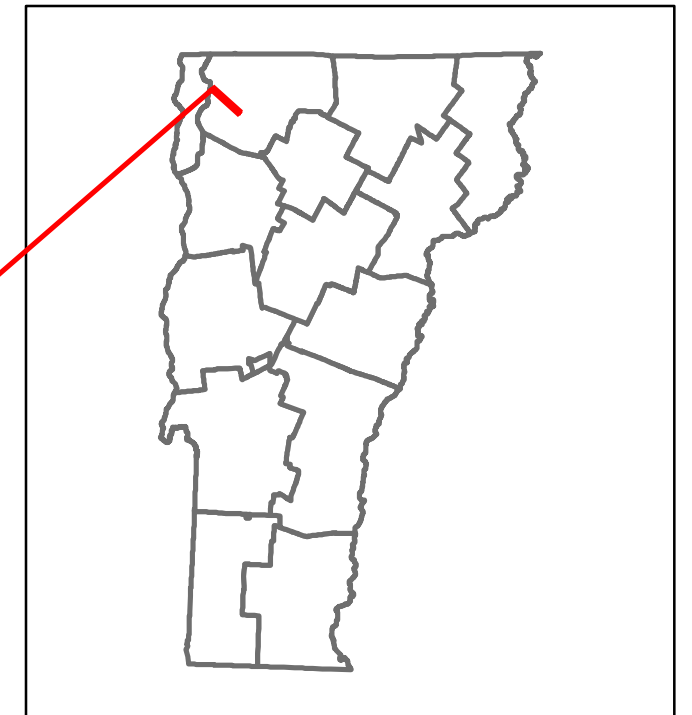


# Route Log and Progress Chart

**DRAFT**

Please Note: Errors and Omissions May Exist.  
Contact the VTrans Mapping Section with questions or concerns.

DISTRICT	TOWN	ROUTE
8	SAINT ALBANS TOWN	VT-38



## STRUCTURE DESCRIPTIONS

**Bridge 2:**  
Slab - 1919  
Structure No. 300613000206131  
Length: 20'  
Width: 24'  
Facility Carried: VT38  
Structure Type: CONCRETE SLAB  
Features Intersected: STEVENS BROOK  
Surface: Bituminous  
Maintenance/Ownership: State

Road Widths	Travellane: 24, 26, 24, 27, 24, 26, 25, 26, 24, 25 Roadway Lane Count: 2, 2, 2, 2, 2, 2, 2, 2, 2, 2 Base: 14' Gravel Subbase:
-------------	--

Curves	7.5 / 7
--------	---------

Grades	
--------	--

Guardrails	1 1 1
------------	-------

Rumblestrips	
--------------	--

Historic Projects	<ul style="list-style-type: none"> <li>1995 STP 8420/118</li> <li>1986 HES 1528/118</li> <li>0 Unknown</li> </ul>
-------------------	---

Maintenance Garage	District 8 - DMF Maintenance St Albans Garage
--------------------	---

Speed Zone	40
------------	----

Functional Class	5
------------------	---

National Highway System	
-------------------------	--

Limited Access Highway	
------------------------	--

Customer Service Level	Local Connector
------------------------	-----------------

Traffic Counters	F508
------------------	------

AADT	2021: 2685 2020: 2370 2019: 2798 2018: 2800 (left), 2600 (right) 2017: 2600 (left), 2400 (right)
------	--

Crash Locations	(Incomplete) 2022: 1 2021: 2 2020: 1 2019: 1 2018: 2
-----------------	--

<b>Historic Projects</b> Unknown, Bituminous Concrete, Retreatment, Resurface, Bituminous Mix, Skiny Mix, Bituminous Seal Surface Treated Gravel, Cold Plane and Expressways, Reclaimed Base and Bituminous Concrete, Concrete, Gravel	<b>Functional Class</b> 1- Interstate System, 2- Other Freeways and Expressways, 3- Principal Arterial, 4- Minor Arterial, 5- Major Collector, 6- Minor Collector	<b>Curves</b> Left (degrees), Right (degrees) <b>Grades</b> (degrees) grade up, (degrees) grade down <b>Road Widths</b> (ft)	<b>Traffic Counters</b> Continuous (CTC), Weigh-In-Motion (WIM), Short-Term, Scheduled, Short-Term, Unscheduled (counter ID) <b>Crash Locations</b> Fatal, Injury, Property Damage Only, Unknown Crash Type <b>High Crash Locations (HCL's)</b> HCL No. 201 - 300 (21 - 30), 301 - 400 (31 - 40), 401 - 800 (41 - 113)	<b>Mileage by Functional Class By Sheet</b> 0294 5 - Major Collector 3.345 <b>Mileage by Town By Sheet</b> SAINT ALBANS TOWN - V038-0613 3.345 of 3.345	<b>DISTRICT</b> 8	<b>TOWN</b> SAINT ALBANS TOWN	<b>Date:</b> 10/03/22 <b>Page:</b> 1 of 1 <b>TWN mileage:</b> 0.0 to 3.864 <b>ETE mileage:</b> 0.519 to 3.864	<b>ROUTE</b> VT-38
--	--	---	---	--	----------------------	----------------------------------	--	-----------------------

For More Information Contact - Vermont Agency of Transportation, Policy, Planning and Intermodal Development Division - Mapping Section, 219 North Main Street, Barre, VT 05641 Telephone: 802-828-2600.