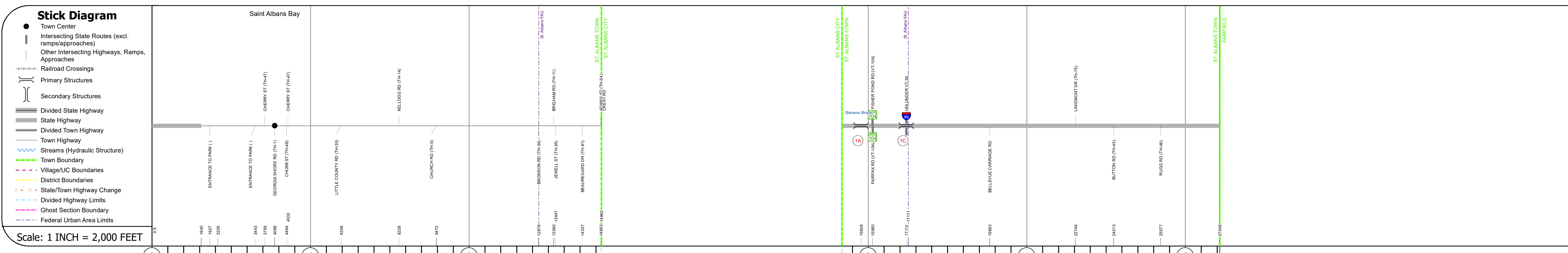
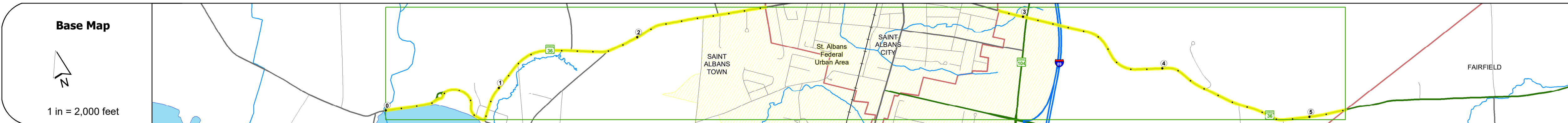
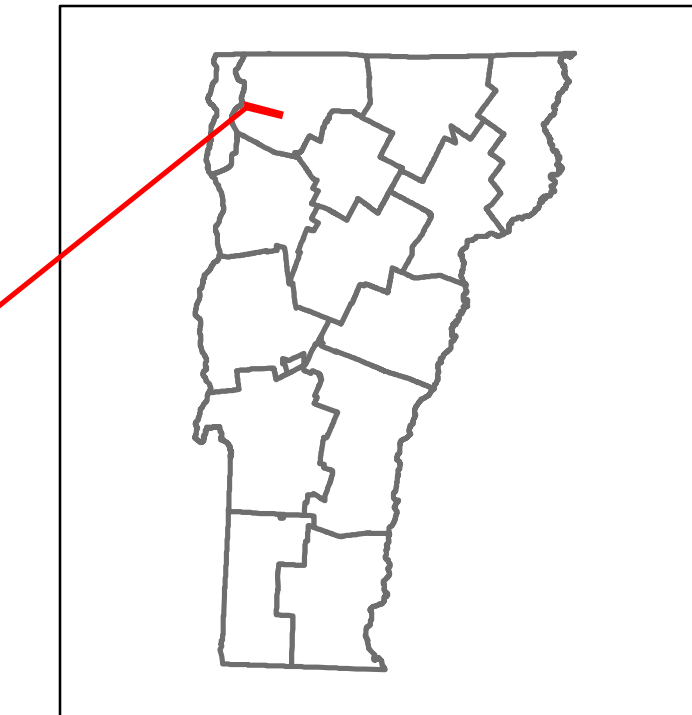



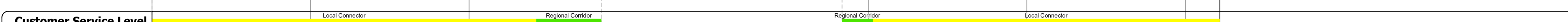











DISTRICT	TOWN	ROUTE
8	SAINT ALBANS TOWN	VT-36




STRUCTURE DESCRIPTIONS

Bridge 1A:
Culvert - 1938
Structure No. 300298001A06131
Length: 11'
Facility Carried: VT36
Structure Type: RC BOX
Features Intersected: STEVENS BROOK
Maintenance/Ownership: State

Bridge 1C:
Stringer/multi-beam or girder - 1967
Structure No. 200298001C06132
Length: 236'
Height: 5.33'
Width: 3.0'
Under Clearance: 1.42'
Facility Carried: VT 36 ML
Structure Type: 2 SP CONT WLD GIRDER
Features Intersected: 1.89 UNDER VT 36
Maintenance/Ownership: State



Year	Section 1	Section 2	Section 3	Section 4	Section 5	Section 6	
2021	1578		3527		5288	3601	2873
2020	1393		3146		4688	2974	2535
2019	1645		3822		5696	3511	2993
2018	1600	1500	3900	4500	2400	3500	3000
2017	2000	1900	4100	4800	3400	3600	3000



<p>Historic Projects</p> <ul style="list-style-type: none"> Unknown Retreatment Resurface Bituminous Mix Skinny Mix Bituminous Seal 	<p>Functional Class</p> <ul style="list-style-type: none"> 1 - Interstate System 2 - Other Freeways and Expressways 3 - Principal Arterial 4 - Minor Arterial 5 - Major Collector 6 - Minor Collector 	<p>Curves</p> <ul style="list-style-type: none"> Left (degree) Right (degree) 	<p>Grades</p> <ul style="list-style-type: none"> grade up (percent) grade down (percent) 	<p>Traffic Counters</p> <ul style="list-style-type: none"> Continuous (CTC) Weight-In-Motion (WIM) Short-Term, Scheduled Short-Term, Unscheduled 	<p>Crash Locations</p> <ul style="list-style-type: none"> Fatal Injury Property Damage Only Unknown Crash Type 	<p>Mileage by Functional Class By Sheet</p> <table border="1"> <tr> <td>8200</td> <td>4 - Minor Arterial</td> <td>0.588</td> </tr> <tr> <td>0298</td> <td>5 - Major Collector</td> <td>4.629</td> </tr> </table>	8200	4 - Minor Arterial	0.588	0298	5 - Major Collector	4.629	<p>Mileage by Town By Sheet</p> <table border="1"> <tr> <td>SAINT ALBANS TOWN - V036-0613</td> <td>5.217 of 5.217</td> </tr> </table>	SAINT ALBANS TOWN - V036-0613	5.217 of 5.217	<p>DISTRICT</p> <p>8</p>	<p>TOWN</p> <p>SAINT ALBANS TOWN</p>	<p>Date: 10/03/22</p>	<p>ROUTE</p> <p>VT-36</p> <p>ETE mileage: 0.0 to 2.834, 4.352 to 6.735</p>
8200	4 - Minor Arterial	0.588																	
0298	5 - Major Collector	4.629																	
SAINT ALBANS TOWN - V036-0613	5.217 of 5.217																		