


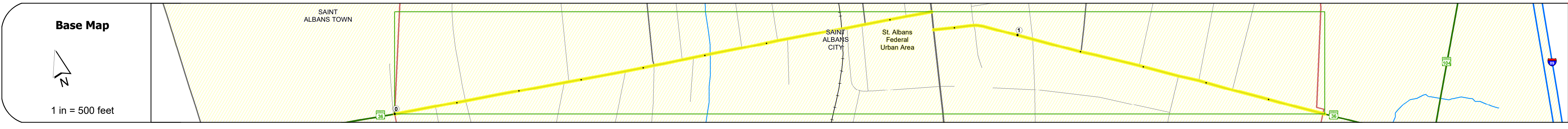
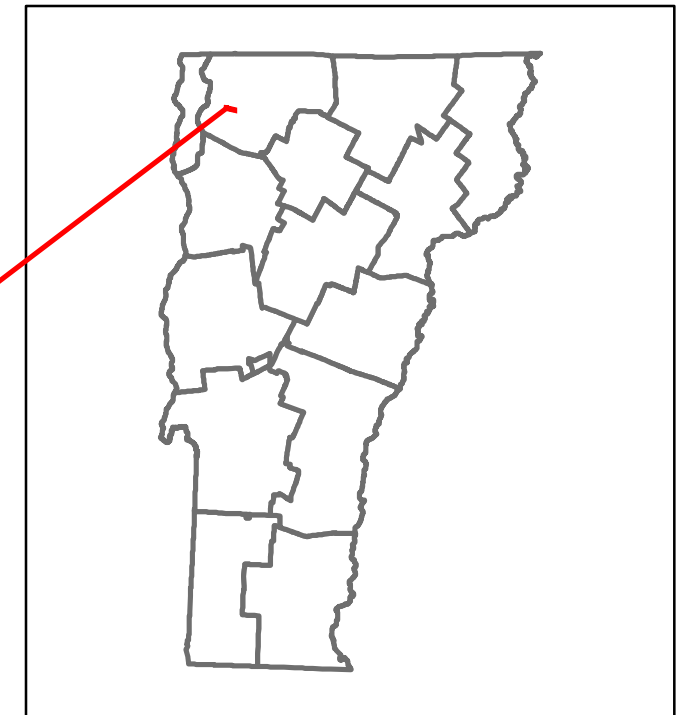


Route Log and Progress Chart

DRAFT

Please Note: Errors and Omissions May Exist.
Contact the VTrans Mapping Section with questions or concerns.

DISTRICT	TOWN	ROUTE
8	SAINT ALBANS CITY	VT-36



STRUCTURE DESCRIPTIONS

Bridge 1:
Slab - 1919
Structure No. 300298000106121
Length: 13'
Width: 4.0'
Facility Carried: VT36
Structure Type: CONCRETE SLAB
Features Intersected: STEVENS BROOK
Surface: Bituminous
Maintenance/Ownership: Town

Road Widths	Travellane: 24, 40, 40, 30, 18, 20, 18 Roadway: 40, 40, 30, 20, 20, 18 Lane Count: 2, 2, 2, 2, 2, 2 Base: 8" Bit. Conc., 24" Crushed Stone
-------------	---

Curves	
--------	--

Grades	
--------	--

Guardrails	
------------	--

Rumblestrips	
--------------	--

Historic Projects	<ul style="list-style-type: none"> 2016: STP 21957(1) 1994: STP 9658(1)S 1983: M 80007(S) 1978: M 80004(4) 2003: STP 21291(S) 1972: Unknown 1958: SA 365 1957: SA 283 1957: SA 283 0: Unknown 0: Unknown 0: City Project
-------------------	--

Maintenance Garage	
--------------------	--

Speed Zone	
------------	--

Functional Class	4
------------------	---

National Highway System	
-------------------------	--

Limited Access Highway	
------------------------	--

Customer Service Level	Class 1 Town Highway
------------------------	----------------------

Traffic Counters	F164, F167
------------------	------------

AADT	<table border="1"> <tr> <td>2021</td> <td>3527</td> <td>5833</td> <td>5551</td> <td>5255</td> </tr> <tr> <td>2020</td> <td>3146</td> <td>5203</td> <td>3050</td> <td>4688</td> </tr> <tr> <td>2019</td> <td>3822</td> <td>6322</td> <td>3706</td> <td>5696</td> </tr> <tr> <td>2018</td> <td>4500</td> <td>5800</td> <td>6400</td> <td>3700</td> <td>5800</td> <td>5700</td> <td>5800</td> <td>2400</td> </tr> <tr> <td>2017</td> <td>4800</td> <td>7600</td> <td>8300</td> <td>4800</td> <td>5800</td> <td>5700</td> <td>5800</td> <td>3400</td> </tr> </table>	2021	3527	5833	5551	5255	2020	3146	5203	3050	4688	2019	3822	6322	3706	5696	2018	4500	5800	6400	3700	5800	5700	5800	2400	2017	4800	7600	8300	4800	5800	5700	5800	3400
2021	3527	5833	5551	5255																														
2020	3146	5203	3050	4688																														
2019	3822	6322	3706	5696																														
2018	4500	5800	6400	3700	5800	5700	5800	2400																										
2017	4800	7600	8300	4800	5800	5700	5800	3400																										

Crash Locations	<table border="1"> <tr> <td>(Incomplete) 2022</td> <td></td> <td></td> <td></td> <td></td> <td></td> <td></td> <td></td> <td></td> <td></td> </tr> <tr> <td>2021</td> <td></td> <td></td> <td></td> <td></td> <td></td> <td></td> <td></td> <td></td> <td></td> </tr> <tr> <td>2020</td> <td></td> <td></td> <td></td> <td></td> <td></td> <td></td> <td></td> <td></td> <td></td> </tr> <tr> <td>2019</td> <td></td> <td></td> <td></td> <td></td> <td></td> <td></td> <td></td> <td></td> <td></td> </tr> <tr> <td>2018</td> <td></td> <td></td> <td></td> <td></td> <td></td> <td></td> <td></td> <td></td> <td></td> </tr> </table>	(Incomplete) 2022										2021										2020										2019										2018									
(Incomplete) 2022																																																			
2021																																																			
2020																																																			
2019																																																			
2018																																																			

Historic Projects <ul style="list-style-type: none"> Unknown Retreatment Resurface Bituminous Mix Skinny Mix Bituminous Seal 	Functional Class <ul style="list-style-type: none"> 1 - Interstate System 2 - Other Freeways and Expressways 3 - Principal Arterial 4 - Minor Arterial 5 - Major Collector 6 - Minor Collector 	Curves <ul style="list-style-type: none"> Left (degrees) Right (degrees) 	Grades <ul style="list-style-type: none"> Special grade up Special grade down 	Traffic Counters <ul style="list-style-type: none"> Continuous (CTC) Weight-In-Motion (WIM) Short-Term, Scheduled Short-Term, Unscheduled 	Crash Locations <ul style="list-style-type: none"> Fatal Injury Property Damage Only Unknown Crash Type 	Mileage by Functional Class By Sheet 8000 4 - minor Arterial 1.490 Page Total Mileage: 1.490 mi	Mileage by Town By Sheet SAINT ALBANS CITY - V036-0612 Ghost Section - (US-7, MM 1.245 to 1.217) 1.49 of 1.49 Page Total Mileage: 1.49 mi	DISTRICT 8	TOWN SAINT ALBANS CITY	Date: 10/03/22	ROUTE VT-36 ETE mileage: 2.834 to 4.324
--	--	--	---	---	---	---	--	----------------------	----------------------------------	-----------------------	--