


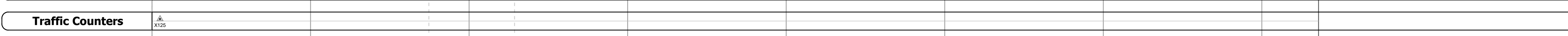




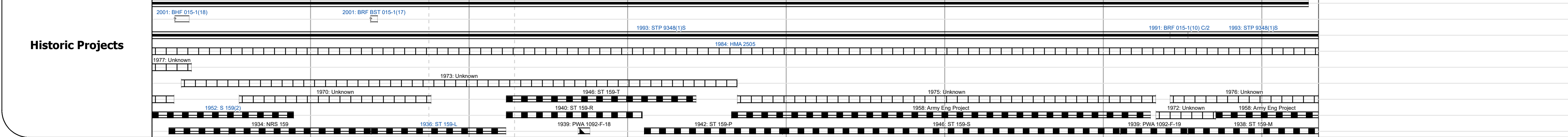
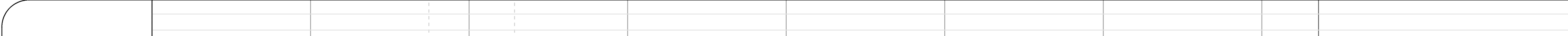
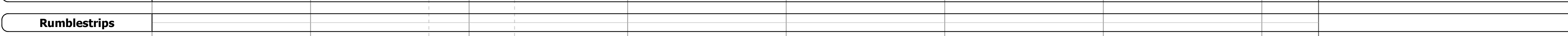

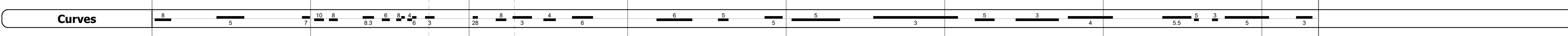
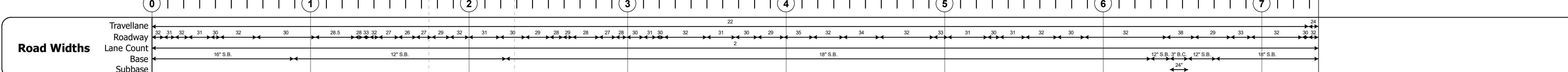
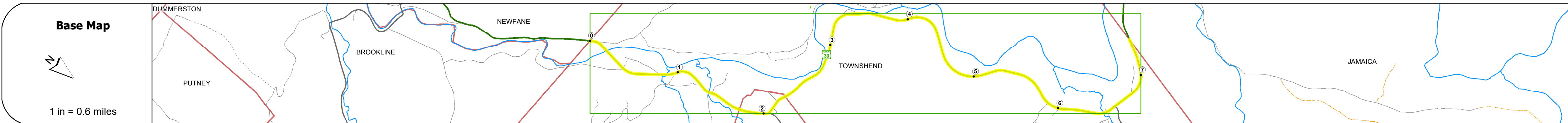
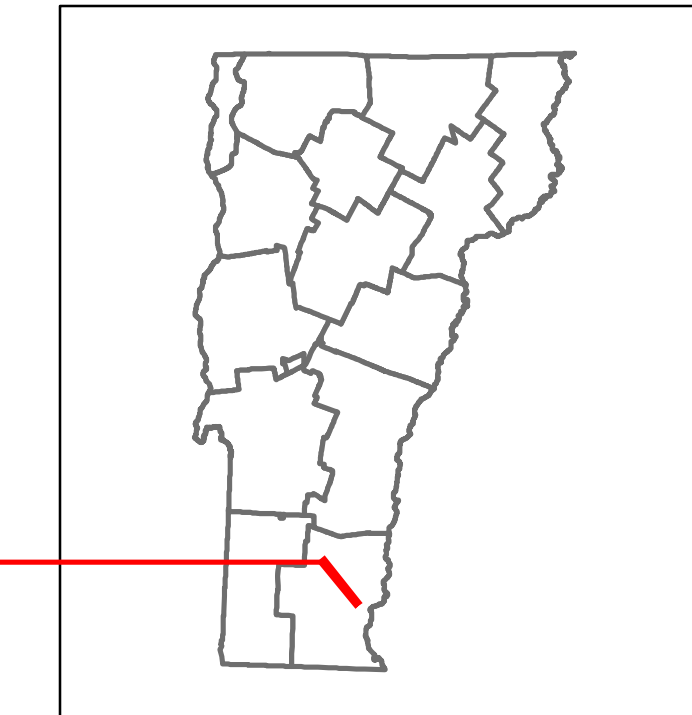


Route Log and Progress Chart


DRAFT

Please Note: Errors and Omissions May Exist.
Contact the VTrans Mapping Section with questions or concerns.

DISTRICT	TOWN	ROUTE
2	TOWNSHEND	VT-30



Year	Section 1 (0.0-1.0)	Section 2 (1.0-2.0)	Section 3 (2.0-3.0)	Section 4 (3.0-4.0)	Section 5 (4.0-5.0)	Section 6 (5.0-6.0)	Section 7 (6.0-7.0)
2021	4848						3046
2020	4279						3077
2019	5052						3633
2018	4500		4800			3600	3200
2017	4400		4800			3600	3100



STRUCTURE DESCRIPTIONS

Bridge 15:
Stringer/multi-beam or girder - 1952
Structure No. 200015001513172
Length: 446'
Height: 5.33'
Width: 3.1'
Facility Carried: VT 30 ML
Structure Type: 4 SP CONT ROLLED BM
Features Intersected: WEST RIVER
Surface: Bituminous
Maintenance/Ownership: State

Bridge 18:
Slab - 2000
Structure No. 200015001813172
Length: 45'
Height: 5.33'
Width: 3.2'
Facility Carried: VT 30 ML
Structure Type: CONCRETE SLAB
Features Intersected: MILL BROOK
Surface: Bituminous
Maintenance/Ownership: State

Bridge 21:
Culvert - 1939
Structure No. 300015002113171
Length: 14'
Facility Carried: VT30
Structure Type: RC BOX
Features Intersected: BROOK
Maintenance/Ownership: State

Bridge 22:
Culvert - 1958
Structure No. 300015002213171
Length: 12'
Facility Carried: VT30
Structure Type: RC BOX
Features Intersected: RANNY BROOK
Maintenance/Ownership: State

Bridge 23:
Culvert - 1991
Structure No. 300015002313171
Length: 18'
Under Clearance: 1.5'
Facility Carried: VT30
Structure Type: CGMPP
Features Intersected: TANNERY BROOK
Maintenance/Ownership: State

Historic Projects <ul style="list-style-type: none"> Unknown Retreatment Resurface Bituminous Mix Skinny Mix Bituminous Seal 	Functional Class <ul style="list-style-type: none"> 1 - Interstate System 2 - Other Freeways and Expressways 3 - Principal Arterial 4 - Minor Arterial 5 - Major Collector 6 - Minor Collector 	Curves <ul style="list-style-type: none"> Left (clockwise) Right (counter-clockwise) 	Grades <ul style="list-style-type: none"> up down 	Traffic Counters <ul style="list-style-type: none"> Continuous (CTC) Weight-In-Motion (WIM) Short-Term, Scheduled Short-Term, Unscheduled 	Crash Locations <ul style="list-style-type: none"> Fatal Injury Property Damage Only Unknown Crash Type 	Mileage by Functional Class By Sheet 015-1 4 - Minor Arterial 7.357	Mileage by Town By Sheet TOWNSHEND - V030-1317 7.357 of 7.357	DISTRICT 2	TOWN TOWNSHEND	Date: 10/03/22	ROUTE VT-30 ETE mileage: 14.339 to 21.696
Speed Zones 25 30 35 40 45 50 55 60 65						Page Total Mileage: 7.357 mi	Page Total Mileage: 7.357 mi	1 of 1 TWN mileage: 0.0 to 7.357			

For More Information Contact - Vermont Agency of Transportation, Policy, Planning and Intermodal Development Division - Mapping Section, 219 North Main Street, Barre, VT 05641 Telephone: 802-828-2600.