


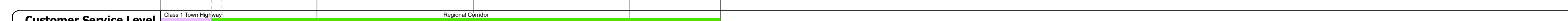











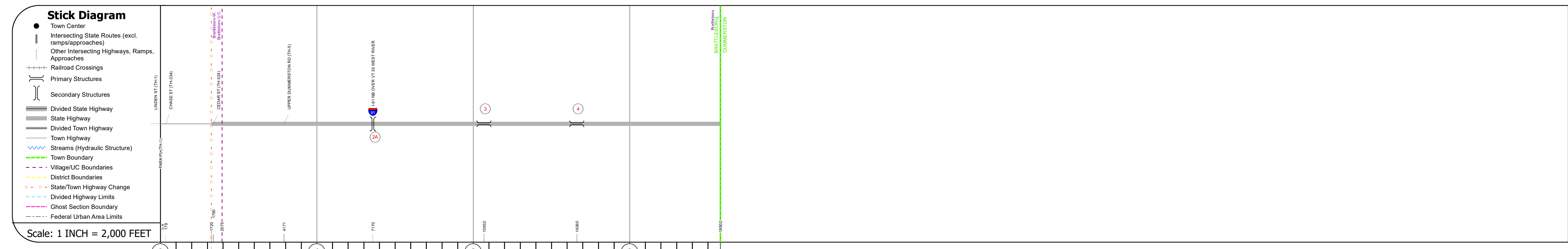
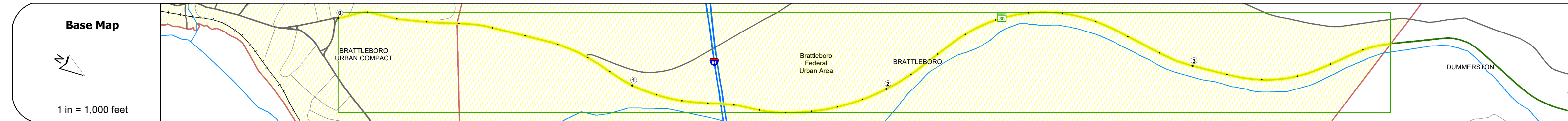
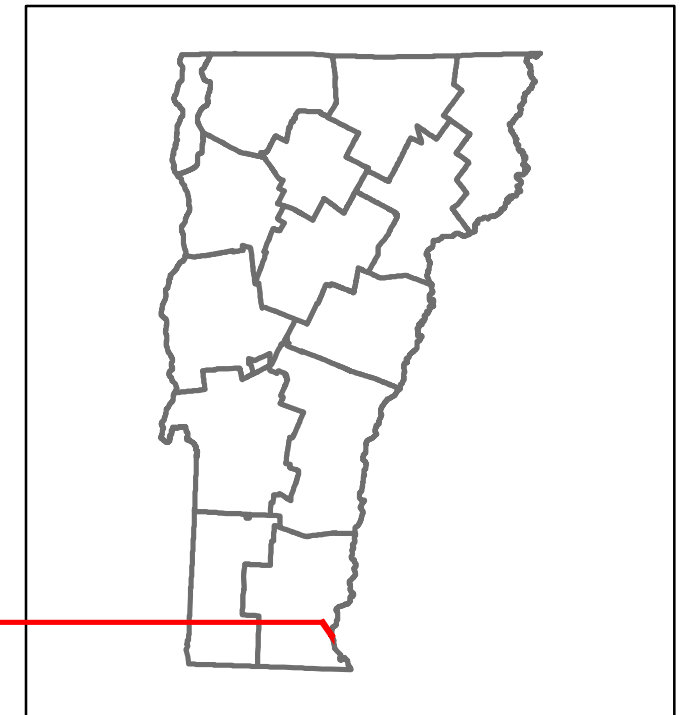


Route Log and Progress Chart


DRAFT

Please Note: Errors and Omissions May Exist.
Contact the VTrans Mapping Section with questions or concerns.

DISTRICT	TOWN	ROUTE
2	BRATTLEBORO	VT-30



Year	Section 1	Section 2	Section 3
2021	6256		5224
2020	5581		4765
2019	6781		5790
2018	6600	6800	5800
2017	6600	6800	5700



STRUCTURE DESCRIPTIONS

Unknown 2A:
Unknown
Structure No. 200091000913022
Structure Type: Unknown
Features Intersected: 1 91 NB OVER VT 30 WEST RIVER
Maintenance/Ownership: State

Bridge 3:
Culvert - 1967
Structure No. 300015000313021
Length: 6'
Facility Carried: VT30
Structure Type: CGMPP
Features Intersected: BROOK
Maintenance/Ownership: State

Bridge 4:
Culvert - 1967
Structure No. 300015000413021
Length: 6'
Facility Carried: VT30
Structure Type: ACCGMPP
Features Intersected: BROOK
Maintenance/Ownership: State

Historic Projects Unknown, Bituminous Concrete, Retreatment, Resurface, Bituminous Mix, Skiny Mix, Bituminous Seal Surface Treated Gravel, Plant Mix, Reclaimed Base and Bituminous Concrete, Concrete, Gravel	Functional Class 1 - Interstate System, 2 - Other Freeways and Expressways, 3 - Principal Arterial, 4 - Minor Arterial, 5 - Major Collector, 6 - Minor Collector	Curves Left, Right, Grades (down, up, grade down)	Traffic Counters Continuous (CTC), Weigh-In-Motion (WIM), Short-Term, Scheduled, Short-Term, Unscheduled	Crash Locations Fatal, Injury, Property Damage Only, Unknown Crash Type, High Crash Locations (HCL's)	Mileage by Functional Class By Sheet 015-1 4 - Minor Arterial 3.580	Mileage by Town By Sheet BRATTLEBORO - V030-1302 3.58 of 3.58	DISTRICT 2	TOWN BRATTLEBORO	Date: 10/03/22	ROUTE VT-30 ETE mileage: 0.0 to 3.58
					Page Total Mileage: 3.580 mi	Page Total Mileage: 3.58 mi				

For More Information Contact - Vermont Agency of Transportation, Policy, Planning and Intermodal Development Division - Mapping Section, 219 North Main Street, Barre, VT 05641 Telephone: 802-828-2600.