

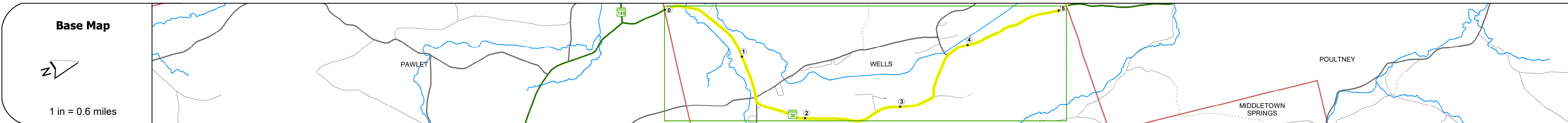
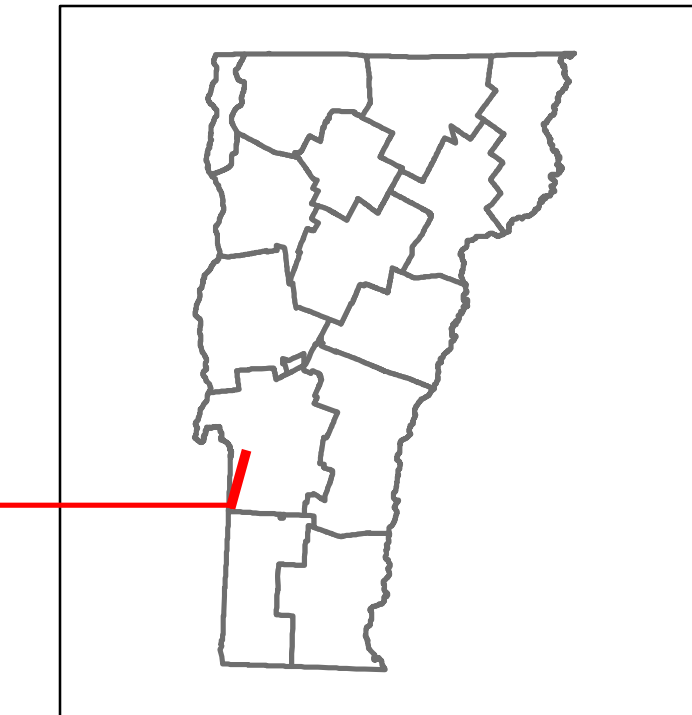


Route Log and Progress Chart

DRAFT

Please Note: Errors and Omissions May Exist.
Contact the VTrans Mapping Section with questions or concerns.

DISTRICT	TOWN	ROUTE
3	WELLS	VT-30



STRUCTURE DESCRIPTIONS

Bridge 82:
Tee Beam - 1932
Structure No. 200015008211262
Length: 38'
Height: 5.33'
Width: 3.4'
Facility Carried: VT 30 ML
Structure Type: CONCRETE T-BEAM
Features Intersected: WELLS BROOK
Surface: Bituminous
Maintenance/Ownership: State

Bridge 83:
Culvert - 2019
Structure No. 300015008311261
Length: 8'
Facility Carried: VT30
Structure Type: CAMPPA
Features Intersected: BROOK
Maintenance/Ownership: State

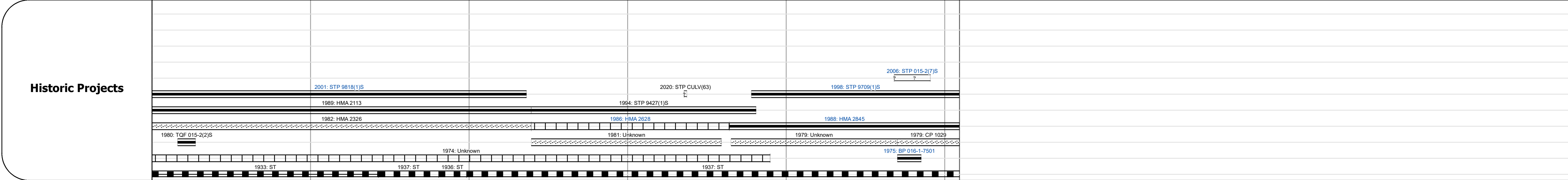
Travellane	26	32	24	25	30.5	32	24	25	24	25	22	26	25	25.5	28.5	25	24	26	24	
Roadway																				
Lane Count																				
Base																				
Subbase																				

Curves	9	9	32	8	7	6	45	10	8	7	7	7	10	7	7	7	7	7	7	7
--------	---	---	----	---	---	---	----	----	---	---	---	---	----	---	---	---	---	---	---	---

Grades																					
--------	--	--	--	--	--	--	--	--	--	--	--	--	--	--	--	--	--	--	--	--	--

Guardrails																					
------------	--	--	--	--	--	--	--	--	--	--	--	--	--	--	--	--	--	--	--	--	--

Rumblestrips																					
--------------	--	--	--	--	--	--	--	--	--	--	--	--	--	--	--	--	--	--	--	--	--



Maintenance Garage	District 3 - DMF Maintenance Castleton Garage																			
--------------------	---	--	--	--	--	--	--	--	--	--	--	--	--	--	--	--	--	--	--	--

Speed Zone		40	35	40																	
------------	--	----	----	----	--	--	--	--	--	--	--	--	--	--	--	--	--	--	--	--	--

Functional Class	4																			
------------------	---	--	--	--	--	--	--	--	--	--	--	--	--	--	--	--	--	--	--	--

National Highway System																				
-------------------------	--	--	--	--	--	--	--	--	--	--	--	--	--	--	--	--	--	--	--	--

Limited Access Highway																				
------------------------	--	--	--	--	--	--	--	--	--	--	--	--	--	--	--	--	--	--	--	--

Customer Service Level	Regional Corridor																			
------------------------	-------------------	--	--	--	--	--	--	--	--	--	--	--	--	--	--	--	--	--	--	--

Traffic Counters																					
------------------	--	--	--	--	--	--	--	--	--	--	--	--	--	--	--	--	--	--	--	--	--

ADT	2021	1359																			1552
	2020	1199																			1370
	2019	1415																			1617
	2018	2200																			1600
	2017	2300																			1700

Crash Locations	(Incomplete) 2022																				
	2021																				
	2020																				
	2019																				
	2018																				

Historic Projects Unknown, Retreatment, Resurface, Bituminous Mix, Skiny Mix, Bituminous Seal Bituminous Concrete, Surface Treated Gravel, Plant Mix, Reclaimed Base and Bituminous Concrete, Concrete, Gravel	Functional Class 1 - Interstate System, 2 - Other Freeways and Expressways, 3 - Principal Arterial, 4 - Minor Arterial, 5 - Major Collector, 6 - Minor Collector	Curves Left (degrees), Right (degrees) Grades (degrees) grade up, (degrees) grade down Road Widths (ft)	Traffic Counters Continuous (CTC), Weigh-In-Motion (WIM), Short-Term, Scheduled, Short-Term, Unscheduled Crash Locations Fatal, Injury, Property Damage Only, Unknown Crash Type High Crash Locations (HCL's) HCL No. 1-100 (1-10), 101-200 (11-20), 201-300 (21-30), 301-400 (31-40), 401-800 (41-113)	Mileage by Functional Class By Sheet 015-2 4 - Minor Arterial 5.093		Mileage by Town By Sheet WELLS - V030-1126 5.093 of 5.093		DISTRICT 3	TOWN WELLS	Date: 10/03/22	ROUTE VT-30 ETE mileage: 59.559 to 64.652
				Page Total Mileage: 5.093 mi		Page Total Mileage: 5.093 mi					

For More Information Contact - Vermont Agency of Transportation, Policy, Planning and Intermodal Development Division - Mapping Section, 219 North Main Street, Barre, VT 05641 Telephone: 802-828-2600.