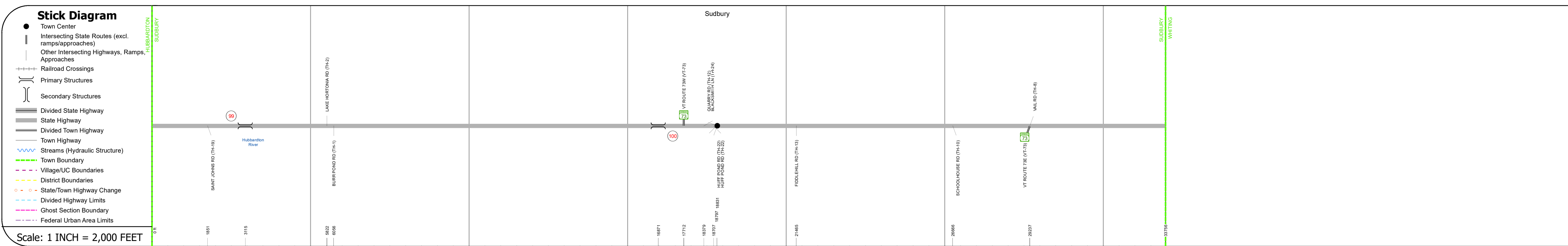
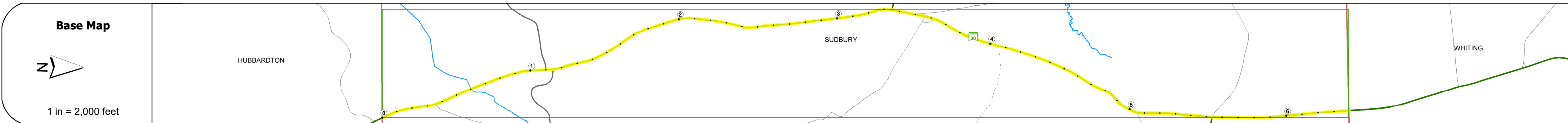
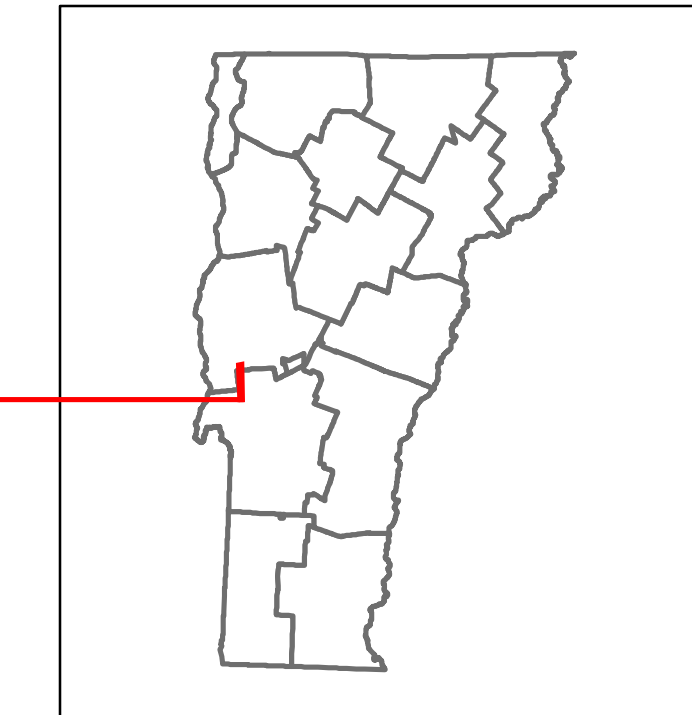


DISTRICT	TOWN	ROUTE
3	SUDBURY	VT-30



STRUCTURE DESCRIPTIONS

Unknown 99:
Unknown
Structure No. 300161009911231
Structure Type: Unknown
Features Intersected: HUBBARDTON RIVER
Maintenance/Ownership: State

Bridge 100:
Culvert - 1960
Structure No. 300161010011231
Length: 6'
Facility Carried: VT30
Structure Type: CGMPP
Features Intersected: BROOK
Maintenance/Ownership: State

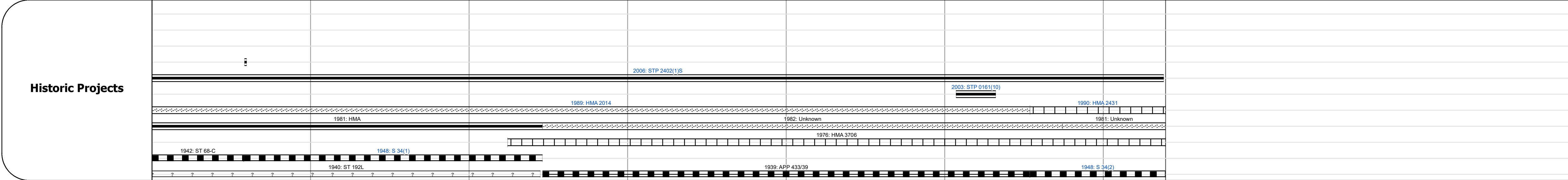
Travellane	26.5	26	26	27	27	26	22	25	26	27	29	31	29	27	26
Roadway															
Lane Count															
Base															
Subbase															

Curves	10	3	6	4	8					5	6	9	7.5	1.3	
--------	----	---	---	---	---	--	--	--	--	---	---	---	-----	-----	--

Grades	-9.0	+7.3	+9.0	-8.9A	-10.6A	-5.1A	+6.0	+7.0	-10.0	+9.0	-5.0	-12.0	+5.0	+7.0	-6.4A	+7.0A	+5.9
--------	------	------	------	-------	--------	-------	------	------	-------	------	------	-------	------	------	-------	-------	------

Guardrails																
------------	--	--	--	--	--	--	--	--	--	--	--	--	--	--	--	--

Rumblestrips																
--------------	--	--	--	--	--	--	--	--	--	--	--	--	--	--	--	--



Maintenance Garage	District 3 - DMF Maintenance Castleton Garage														
--------------------	---	--	--	--	--	--	--	--	--	--	--	--	--	--	--

Speed Zone																
------------	--	--	--	--	--	--	--	--	--	--	--	--	--	--	--	--

Functional Class	5														
------------------	---	--	--	--	--	--	--	--	--	--	--	--	--	--	--

National Highway System															
-------------------------	--	--	--	--	--	--	--	--	--	--	--	--	--	--	--

Limited Access Highway															
------------------------	--	--	--	--	--	--	--	--	--	--	--	--	--	--	--

Customer Service Level	Local Connector														
------------------------	-----------------	--	--	--	--	--	--	--	--	--	--	--	--	--	--

Traffic Counters																
------------------	--	--	--	--	--	--	--	--	--	--	--	--	--	--	--	--

ADT	2021	1628				1765					2259				1863
	2020	1437				1558					1994				1644
	2019	1697				1840					2354				1941
	2018	1700	1900			1800					2400				1900
	2017	1700	1800			1700					2200				1900

Crash Locations	(Incomplete) 2022															
	2021															
	2020															
	2019															
	2018															

Historic Projects Unknown, Retreatment, Resurface, Bituminous Mix, Skippy Mix, Bituminous Seal Bituminous Concrete, Cold Plane and Bituminous Concrete, Concrete, Surface Treated Gravel, Plant Mix, Reclaimed Base and Bituminous Concrete	Functional Class 1- Interstate System, 2- Other Freeways and Expressways, 3- Principal Arterial, 4- Minor Arterial, 5- Major Collector, 6- Minor Collector	Curves Left (degrees), Right (degrees) Grades (degrees) grade up, (degrees) grade down Road Widths (ft)	Traffic Counters Continuous (CTC), Weigh-In-Motion (WIM), Short-Term, Scheduled, Short-Term, Unscheduled (counter ID) Crash Locations Fatal, Injury, Property Damage Only, Unknown Crash Type High Crash Locations (HCL's) Sections (& Intersections) HCL No. 1-100 (1-10), 101-200 (11-20), 201-300 (21-30), 301-400 (31-40), 401-800 (41-113)	Mileage by Functional Class By Sheet 01.61 5 - Major Collector 6.393		Mileage by Town By Sheet SUDBURY - V030-1123 6.393 of 6.393		DISTRICT 3	TOWN SUDBURY	Date: 10/03/22	ROUTE VT-30 ETE mileage: 85.964 to 92.357
				Page Total Mileage: 6.393 mi		Page Total Mileage: 6.393 mi					