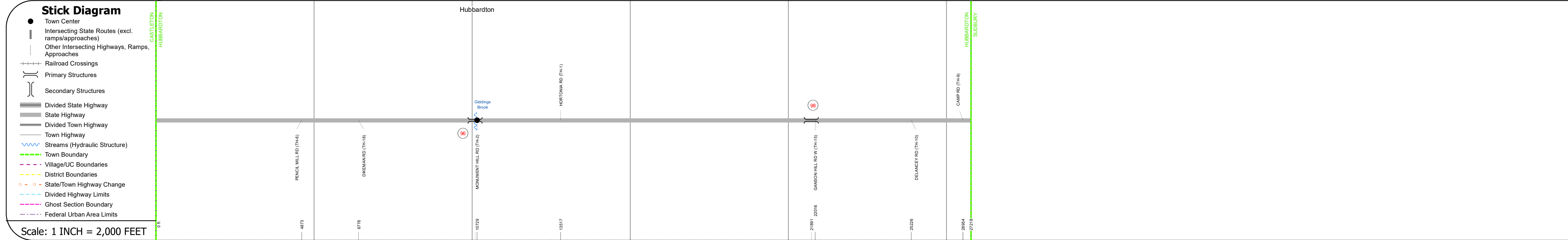
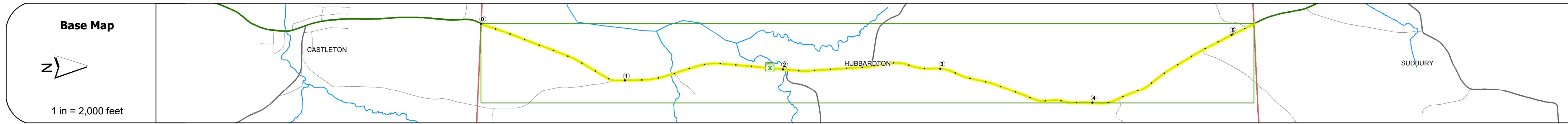
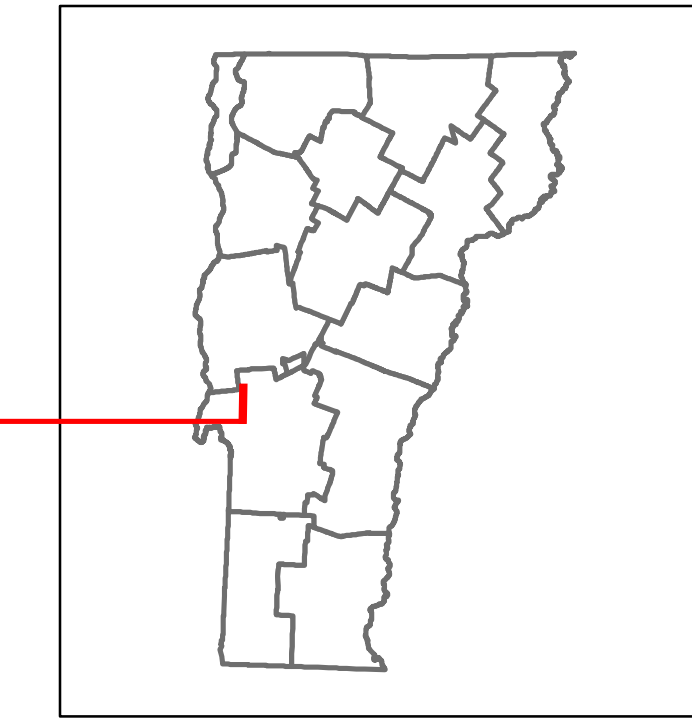
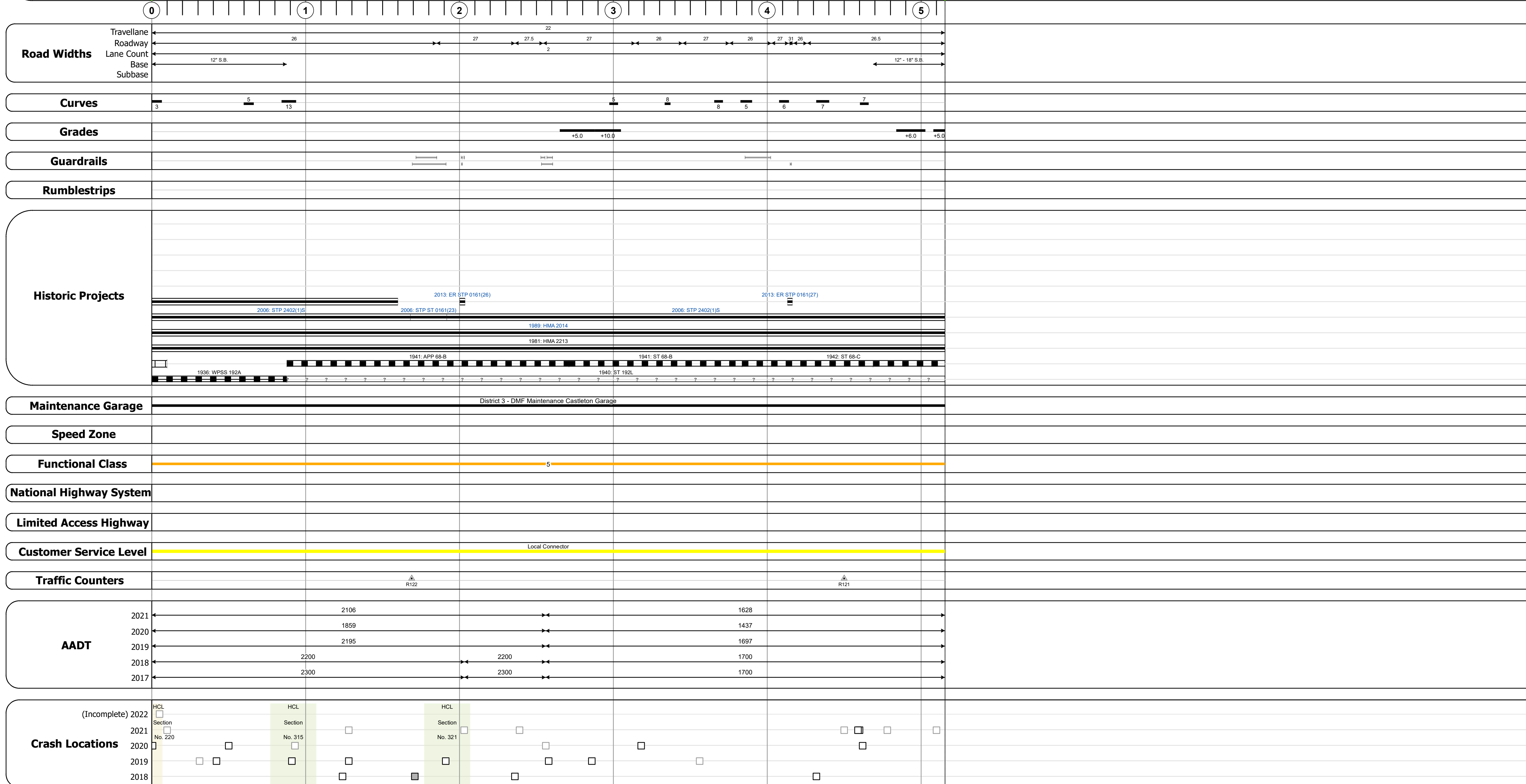


DISTRICT	TOWN	ROUTE
3	HUBBARDTON	VT-30



STRUCTURE DESCRIPTIONS

<p>Bridge 96: Culvert - 2012 Structure No. 200161009611082 Length: 32' Height: 5.33' Width: 3.5' Facility Carried: VT 30 ML Structure Type: PC SEG RIGID FRAME Features Intersected: GIDDINGS BROOK Maintenance/Ownership: State</p>
<p>Bridge 98: Culvert - 2012 Structure No. 300161009811081 Length: 10' Facility Carried: VT30 Structure Type: SEGMENTAL RO BOX Features Intersected: BROOK Maintenance/Ownership: State</p>



<p>Historic Projects</p> <ul style="list-style-type: none"> Unknown Retreatment Resurface Bituminous Mix Skippy Mix Bituminous Seal 	<p>Functional Class</p> <ul style="list-style-type: none"> 1 - Interstate System 2 - Other Freeways and Expressways 3 - Principal Arterial 4 - Minor Arterial 5 - Major Collector 6 - Minor Collector 	<p>Curves</p> <ul style="list-style-type: none"> Left Right 	<p>Grades</p> <ul style="list-style-type: none"> grade up grade down 	<p>Traffic Counters</p> <ul style="list-style-type: none"> Continuous (CTC) Weight-In-Motion (WIM) Short-Term, Scheduled Short-Term, Unscheduled 	<p>Crash Locations</p> <ul style="list-style-type: none"> Fatal Injury Property Damage Only Unknown Crash Type 	<p>Mileage by Functional Class By Sheet</p> <p>0161 5 - Major Collector 5.155</p>	<p>Mileage by Town By Sheet</p> <p>HUBBARDTON - V030-1108 5.155 of 5.155</p>	<p>DISTRICT</p> <p>3</p>	<p>TOWN</p> <p>HUBBARDTON</p>	<p>Date: 10/03/22</p>	<p>ROUTE</p> <p>VT-30</p> <p>ETE mileage: 80.809 to 85.964</p>
--	--	--	---	---	---	--	---	---------------------------------	--------------------------------------	------------------------------	---