Route Log and Progress Chart

DRAFT

Please Note: Errors and Omissions May Exist.
Contact the VTrans Mapping Section with questions or concerns.

DISTRICT	TOWN	ROUTE
3	CASTLETON	VT-30

VERMONT 30

Base Map

1 in = 2,000 feet

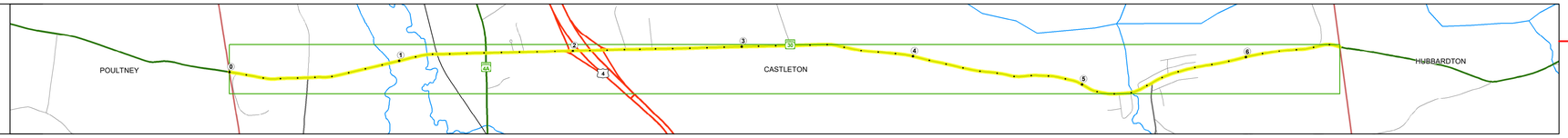

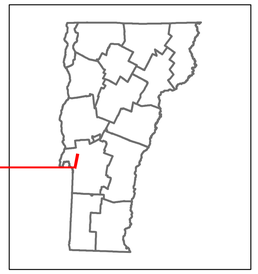

Stick Diagram

- Town Center
- Intersecting State Routes (excl. ramps/approaches)
- Other Intersecting Highways, Ramps, Approaches
- Railroad Crossings
- Primary Structures
- Secondary Structures
- Divided State Highway
- State Highway
- Divided Town Highway
- Town Highway
- Streams (Hydraulic Structure)
- Town Boundary
- Village/UC Boundaries
- District Boundaries
- State/Town Highway Change
- Divided Highway Limits
- Ghost Section Boundary
- Federal Urban Area Limits

Scale: 1 INCH = 2,000 FEET

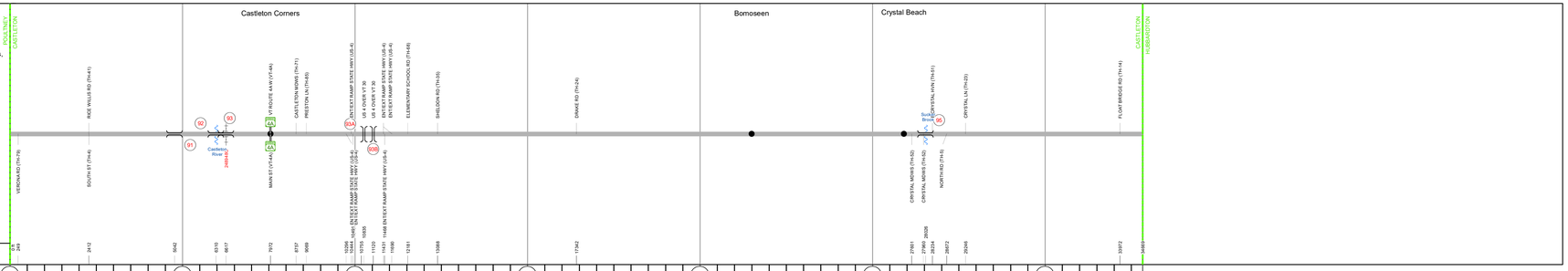

Road Widths

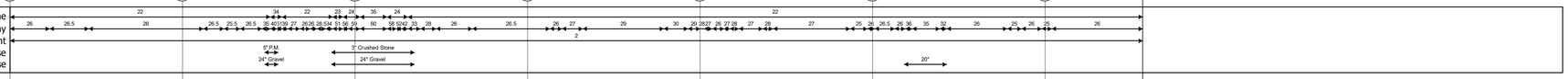

Curves

Grades

Guardrails

Rumblestrips

Historic Projects



Maintenance Garage

District 3 - DMF Maintenance Castleton Garage

Speed Zone

Functional Class

National Highway System

Limited Access Highway

Customer Service Level

Traffic Counters

AADT



Crash Locations

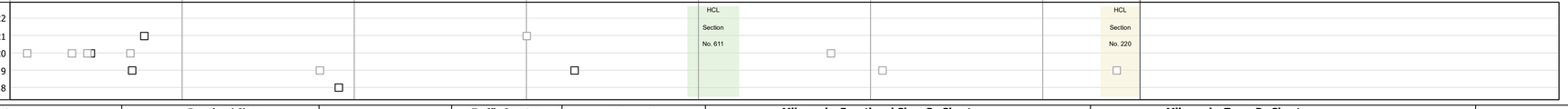

STRUCTURE DESCRIPTIONS

Bridge 91:
Culvert - 1931
Structure No. 300015009111031
Length: 12'
Facility Carried: VT30
Structure Type: RC BOX
Features Intersected: MARSH
Maintenance/Ownership: State

Bridge 92:
Stringer/multi-beam or girder - 1938
Structure No. 200015009211032
Length: 79'
Height: 5.33'
Width: 2.4'
Facility Carried: VT 30 ML
Structure Type: ROLLED BEAM
Features Intersected: CASTLETON RIVER
Surface: Bituminous
Maintenance/Ownership: State

Bridge 93:
Tee Beam - 2015
Structure No. 200015009311032
Length: 70'
Height: 5.33'
Width: 3.2'
Under Clearance: 1.75'
Facility Carried: VT 30 ML
Structure Type: PRESTRESS NEXT BEAM
Features Intersected: CLARENDON PITTSFORD R.R.
Surface: Bituminous
Maintenance/Ownership: State

Unknown 93A:
Unknown
Structure No. 200020010E11032
Structure Type: Unknown
Features Intersected: US 4 OVER VT 30
Maintenance/Ownership: State

Unknown 93B:
Unknown
Structure No. 200020010W11032
Structure Type: Unknown
Features Intersected: US 4 OVER VT 30
Maintenance/Ownership: State

Bridge 95:
Culvert - 1959
Structure No. 200161009511032
Length: 27'
Height: 5.33'
Facility Carried: VT 30 ML
Structure Type: CGMPP W/ CGMPA
Features Intersected: SUCKER BROOK
Maintenance/Ownership: State

Historic Projects

- Unknown
- Retreatment
- Resurface
- Bituminous Mix
- Skinny Mix
- Bituminous Seal
- Bituminous Concrete
- Bituminous Macadam
- Cold Plane and Bituminous Concrete
- Concrete
- Gravel
- Surface Treated Gravel
- Plant Mix
- Reclaimed Base and Bituminous Concrete

Indicated plans available - http://vtransmap01.act.state.vt.us/pdpr/Diwebstore/

Functional Class

- 1 - Interstate System
- 2 - Other Freeways and Expressways
- 3 - Principal Arterial
- 4 - Minor Arterial
- 5 - Major Collector
- 6 - Minor Collector

Speed Zones

SPEED 25, SPEED 30, SPEED 35, SPEED 40, SPEED 45, SPEED 50, SPEED 55, SPEED 60, SPEED 65

Curves

(degrees) Left, Right

Grades

(percent) grade up, grade down

Road Widths

(ft)

Traffic Counters

- Continuous (CTC)
- Weigh-In-Motion (WIM)
- Short-Term, Scheduled
- Short-Term, Unscheduled

(counter ID)

AADT
(AADT)

Crash Locations

- Fatal
- Injury
- Property Damage Only
- Unknown Crash Type

High Crash Locations (HCL's)
Sections (& Intersections)

HCL No.	
1 - 100 (1 - 10)	201 - 300 (21 - 30)
101 - 200 (11 - 20)	301 - 400 (31 - 40)
	401 - 800 (41 - 113)

Mileage by Functional Class By Sheet

015-2	4 - Minor Arterial	2.172
0161	5 - Major Collector	4.394

Page Total Mileage: 6.566 mi

Mileage by Town By Sheet

CASTLETON - V030-1103	6.566 of 6.566

Page Total Mileage: 6.566 mi

DISTRICT	TOWN	Date: 10/03/22	ROUTE
3	CASTLETON	1 of 1 TWN mileage: 0.0 to 6.566	VT-30 ETE mileage: 74.243 to 80.809

For More Information Contact - Vermont Agency of Transportation, Policy, Planning and Intermodal Development Division - Mapping Section, 219 North Main Street, Barre, VT 05641 Telephone: 802-828-2600.