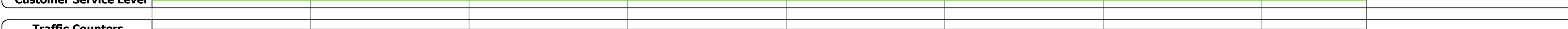






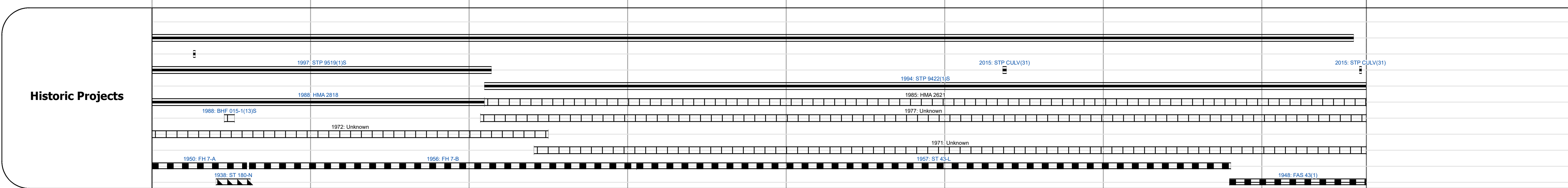
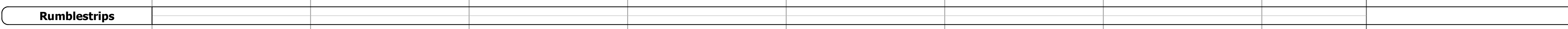
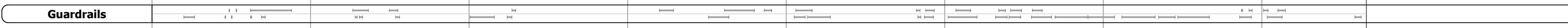
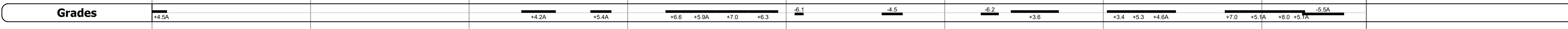
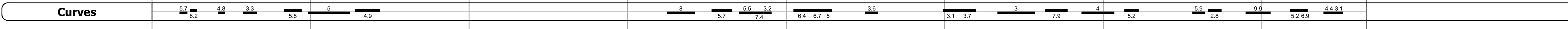
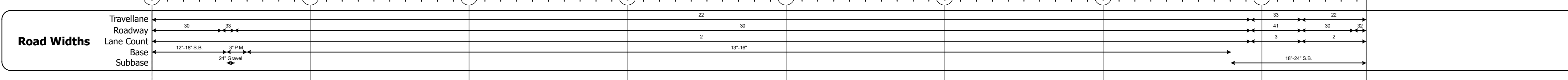

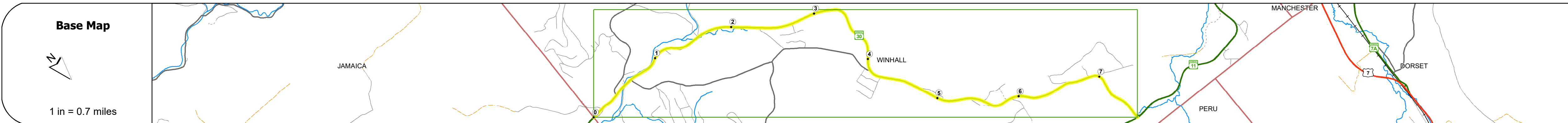
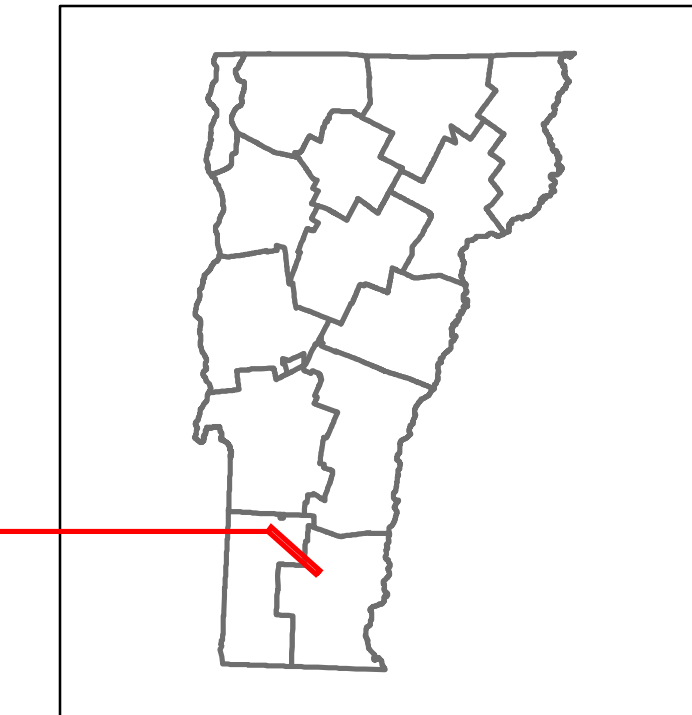


Route Log and Progress Chart

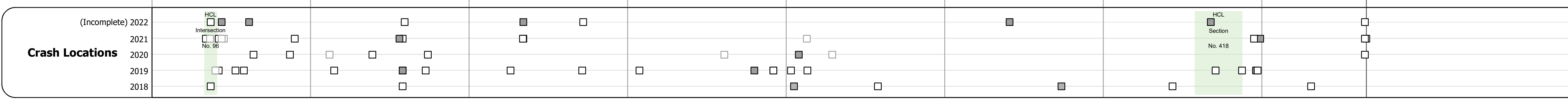
DRAFT

Please Note: Errors and Omissions May Exist.
Contact the VTrans Mapping Section with questions or concerns.

DISTRICT	TOWN	ROUTE
1	WINHALL	VT-30



Year	Station 0+00	Station 1+00	Station 2+00	Station 3+00	Station 4+00	Station 5+00	Station 6+00	Station 7+00
2021	3359		3014					2668
2020	2965		3623					2354
2019	3501		4278					2779
2018	3500	4300	3700		2800			2800
2017	3500	4300	3700		2800			2800



STRUCTURE DESCRIPTIONS

Bridge 43:
Stringer/multi-beam or girder - 1938
Structure No. 200015004302162
Length: 170'
Height: 5.33'
Width: 3.9'
Facility Carried: VT 30 ML
Structure Type: 3 SP CONT ROLLED BM
Features Intersected: WINHALL RIVER
Surface: Bituminous
Maintenance/Ownership: State

Bridge 45:
Culvert - 1956
Structure No. 300015004502161
Length: 12'
Facility Carried: VT30
Structure Type: CGMPPA
Features Intersected: BROOK
Maintenance/Ownership: State

Bridge 46:
Culvert - 1956
Structure No. 300015004602161
Length: 12'
Facility Carried: VT30
Structure Type: CGMPPA W CONC INVERT
Features Intersected: BROOK
Maintenance/Ownership: State

Bridge 47:
Culvert - 2015
Structure No. 300015004702161
Length: 12'
Facility Carried: VT30
Structure Type: SEGMENTAL RC BOX
Features Intersected: BROOK
Maintenance/Ownership: State

Bridge 52:
Culvert - 2015
Structure No. 300015005202161
Length: 12'
Facility Carried: VT30
Structure Type: SEGMENTAL RC BOX
Features Intersected: BROOK
Maintenance/Ownership: State

Historic Projects <ul style="list-style-type: none"> Unknown Retreatment Resurface Bituminous Mix Skinny Mix Bituminous Seal 	Functional Class <ul style="list-style-type: none"> 1 - Interstate System 2 - Other Freeways and Expressways 3 - Principal Arterial 4 - Minor Arterial 5 - Major Collector 6 - Minor Collector 	Curves <ul style="list-style-type: none"> Left (degrees) Right (degrees) 	Grades <ul style="list-style-type: none"> Special grade up Special grade down 	Traffic Counters <ul style="list-style-type: none"> Continuous (CTC) Weight-In-Motion (WIM) Short-Term, Scheduled Short-Term, Unscheduled 	Crash Locations <ul style="list-style-type: none"> Fatal Injury Property Damage Only Unknown Crash Type 	Mileage by Functional Class By Sheet 015-1 4 - Minor Arterial 7.659	Mileage by Town By Sheet WINHALL - V030-0216 Ghost Section - (VT-11, MM 3.153 to 0.000) 7.659 of 7.659	DISTRICT 1	TOWN WINHALL	Date: 10/03/22	ROUTE VT-30 ETE mileage: 31.815 to 39.474
Page Total Mileage: 7.659 mi								Page Total Mileage: 7.659 mi	1 of 2 TWN mileage: 0.0 to 7.659		