

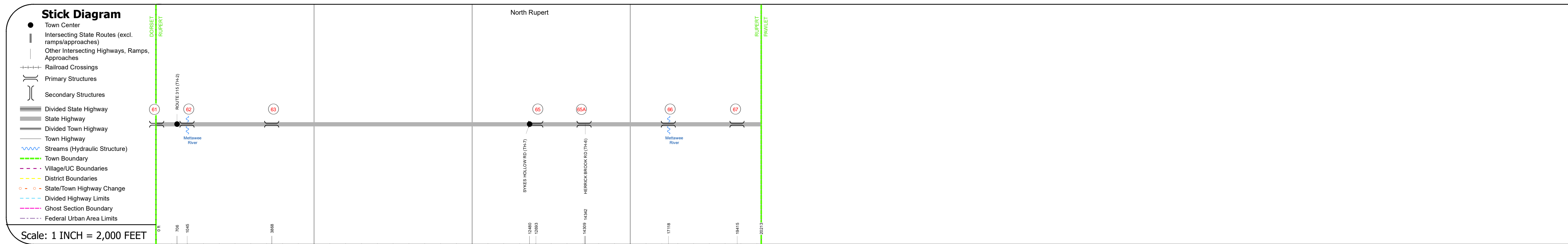
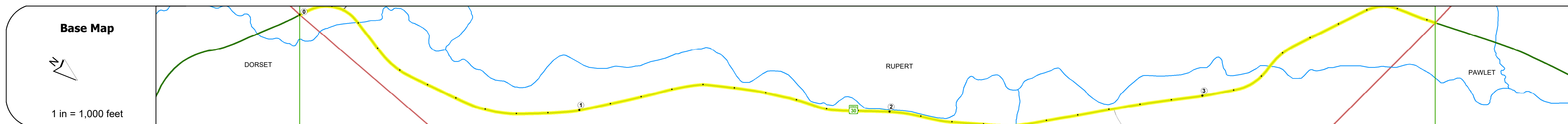
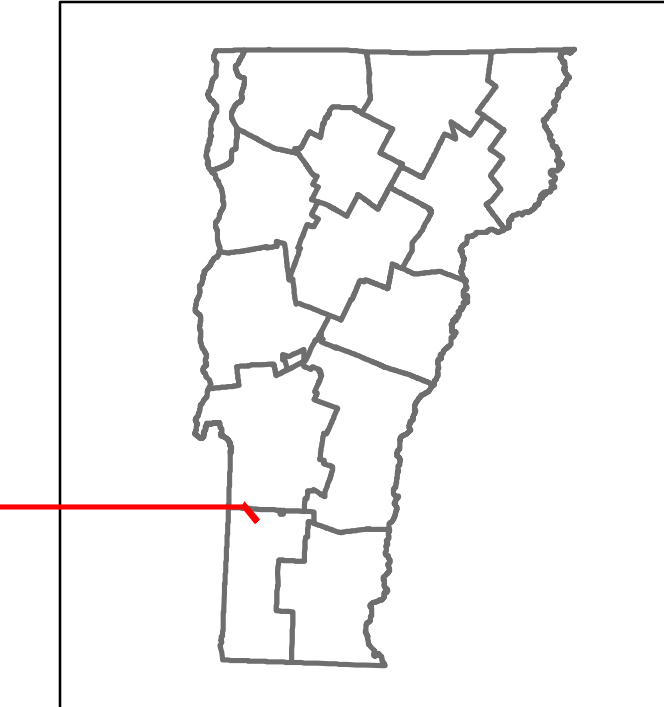


Route Log and Progress Chart

DRAFT

Please Note: Errors and Omissions May Exist.
Contact the VTrans Mapping Section with questions or concerns.

DISTRICT	TOWN	ROUTE
1	RUPERT	VT-30



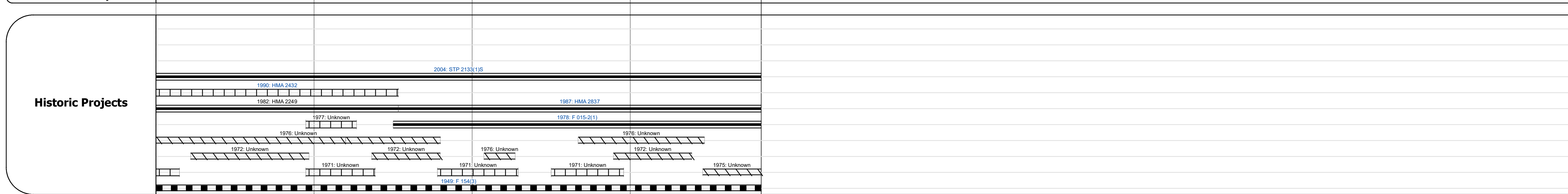
Travel Lane	20.5	20	22	27	28	27
Roadway	[Diagram]					
Lane Count	[Diagram]					
Base	[Diagram]					
Subbase	[Diagram]					

Curves	9	4	7	5	7	5	9
[Diagram]	[Diagram]						

Grades	[Diagram]	[Diagram]	[Diagram]	[Diagram]	[Diagram]	[Diagram]	[Diagram]
[Diagram]	[Diagram]						

Guardrails	[Diagram]	[Diagram]	[Diagram]	[Diagram]	[Diagram]	[Diagram]	[Diagram]
[Diagram]	[Diagram]						

Rumblestrips	[Diagram]	[Diagram]	[Diagram]	[Diagram]	[Diagram]	[Diagram]	[Diagram]
[Diagram]	[Diagram]						



Maintenance Garage	District 1 - DMF Maintenance-East Dorset Garage
[Diagram]	[Diagram]

Speed Zone	40
[Diagram]	[Diagram]

Functional Class	4
[Diagram]	[Diagram]

National Highway System	[Diagram]
[Diagram]	[Diagram]

Limited Access Highway	[Diagram]
[Diagram]	[Diagram]

Customer Service Level	Regional Corridor
[Diagram]	[Diagram]

Traffic Counters	[Diagram]
[Diagram]	[Diagram]

Year	2021	2020	2019	2018	2017
3592	3169	3741	3300	3300	2566
2566	2264	2673	2700	2700	

Year	2022	2021	2020	2019	2018
[Diagram]	[Diagram]	[Diagram]	[Diagram]	[Diagram]	[Diagram]

STRUCTURE DESCRIPTIONS

- Bridge 61:** Culvert - 1949, Structure No. 300015006102101, Length: 6', Facility Carried: VT30, Structure Type: ACCGMPP, Features Intersected: BROOK, Maintenance/Ownership: State
- Bridge 62:** Tee Beam - 1929, Structure No. 200015006202102, Length: 33', Height: 5.33', Width: 3.1', Facility Carried: VT 30 ML, Structure Type: CONCRETE T-BEAM, Features Intersected: METTAWEE RIVER, Surface: Bituminous, Maintenance/Ownership: State
- Bridge 63:** Culvert - 1948, Structure No. 300015006302101, Length: 13', Facility Carried: VT30, Structure Type: RC BOX, Features Intersected: HAGAR BROOK, Maintenance/Ownership: State
- Bridge 65:** Slab - 1949, Structure No. 300015006502101, Length: 17', Width: 3.2', Facility Carried: VT30, Structure Type: CONCRETE SLAB, Features Intersected: BROOK, Surface: Bituminous, Maintenance/Ownership: State
- Bridge 65A:** Culvert - 1949, Structure No. 300015065A02101, Length: 6', Facility Carried: VT30, Structure Type: ACCGMPP, Features Intersected: CATTLE PASS, Maintenance/Ownership: State
- Bridge 66:** Tee Beam - 1939, Structure No. 200015006602102, Length: 43', Height: 5.33', Width: 3.0', Facility Carried: VT 30 ML, Structure Type: CONCRETE T-BEAM, Features Intersected: METTAWEE RIVER, Surface: Bituminous, Maintenance/Ownership: State
- Bridge 67:** Culvert - 1949, Structure No. 300015006702101, Length: 9', Facility Carried: VT30, Structure Type: TWIN RC BOX, Features Intersected: CATTLE PASS, Maintenance/Ownership: State

Historic Projects [Legend for Historic Projects]	Functional Class [Legend for Functional Class]	Curves [Legend for Curves]	Grades [Legend for Grades]	Traffic Counters [Legend for Traffic Counters]	Crash Locations [Legend for Crash Locations]	Mileage by Functional Class By Sheet 015-2 4 - Minor Arterial 3.828	Mileage by Town By Sheet RUPERT - V030-0210 3.828 of 3.828	DISTRICT 1	TOWN RUPERT	Date: 10/03/22	ROUTE VT-30 ETE mileage: 47.471 to 51.299
Speed Zones [Legend for Speed Zones]						Page Total Mileage: 3.828 mi		Page Total Mileage: 3.828 mi		1 of 1 TWN mileage: 0.0 to 3.828	

For More Information Contact - Vermont Agency of Transportation, Policy, Planning and Intermodal Development Division - Mapping Section, 219 North Main Street, Barre, VT 05641 Telephone: 802-828-2600.