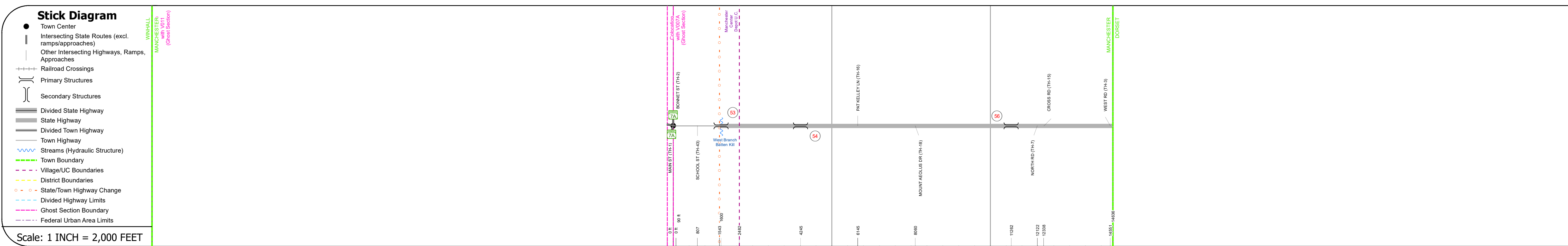
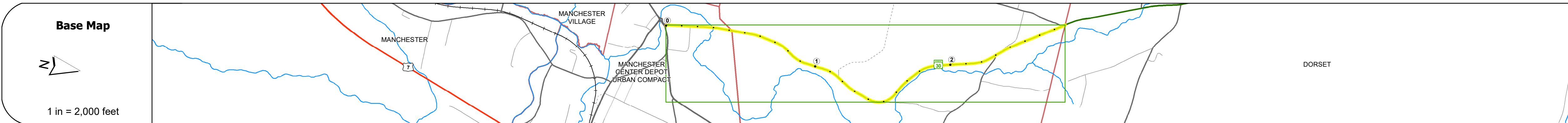
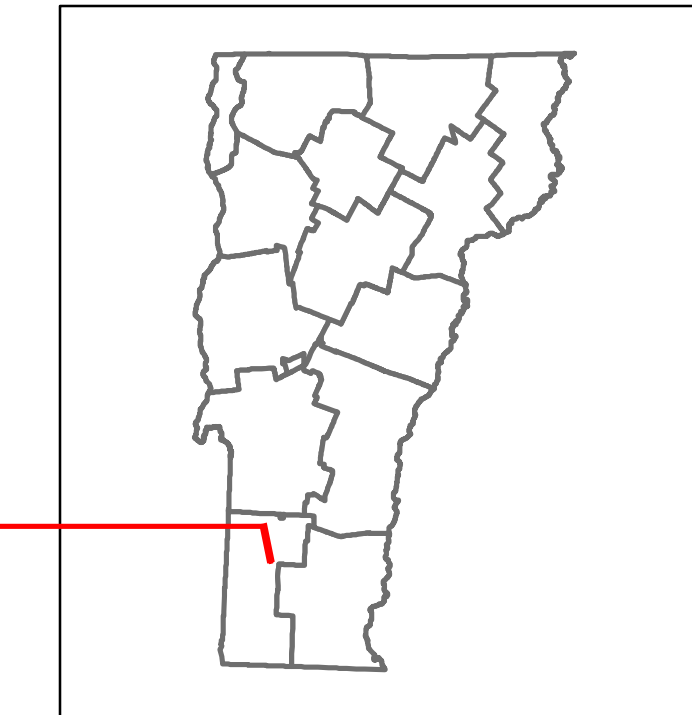


| | | |
|----------|------------|-------|
| DISTRICT | TOWN | ROUTE |
| 1 | MANCHESTER | VT-30 |



STRUCTURE DESCRIPTIONS

Bridge 53:
Tee Beam - 1932
Structure No. 200015005302062
Length: 35'
Height: 5.33'
Width: 2.6'
Facility Carried: VT 30 ML
Structure Type: CONCRETE T-BEAM
Features Intersected: W. BR. BATTEN KILL R.
Surface: Bituminous
Maintenance/Ownership: Town

Bridge 54:
Culvert - 1940
Structure No. 300015005402061
Length: 12'
Facility Carried: VT30
Structure Type: RC BOX
Features Intersected: BROOK
Maintenance/Ownership: State

Bridge 55:
Culvert - 1940
Structure No. 300015005502061
Length: 8'
Facility Carried: VT30
Structure Type: RC BOX
Features Intersected: BROOK
Maintenance/Ownership: State


| Road Widths | Travellane Roadway Lane Count Base Subbase |
|-------------|--|
|-------------|--|

| Curves | 4, 4, 7, 6, 5, 3, 8, 3, 5, 5 |
|--------|------------------------------|
|--------|------------------------------|

| Grades | |
|--------|--|
|--------|--|

| Guardrails | |
|------------|--|
|------------|--|

| Rumblestrips | |
|--------------|--|
|--------------|--|



| Maintenance Garage | District 1 - DMF Maintenance East Dorset Garage |
|--------------------|---|
|--------------------|---|

| Speed Zone | 40, 40 |
|------------|--------|
|------------|--------|

| Functional Class | 4 |
|------------------|---|
|------------------|---|

| National Highway System | |
|-------------------------|--|
|-------------------------|--|

| Limited Access Highway | |
|------------------------|--|
|------------------------|--|

| Customer Service Level | Class 1 Town Highway, Regional Corridor |
|------------------------|---|
|------------------------|---|

| Traffic Counters | |
|------------------|--|
|------------------|--|

| AADT | 2021: 5568, 5437, 5385, 4913, 4797, 3893, 5800, 5664, 4596, 9500, 5700, 5700, 6800, 9000, 5400, 5700, 6300 |
|------|--|
|------|--|

| Crash Locations | (Incomplete) 2022, 2021, 2020, 2019, 2018 |
|-----------------|---|
|-----------------|---|

| | | | | | | | |
|---|---|--|---|--|---|--|---|
| Historic Projects <ul style="list-style-type: none"> Unknown Bituminous Concrete Retreatment Resurface Bituminous Mix Skinny Mix Bituminous Seal | Functional Class <ul style="list-style-type: none"> 1 - Interstate System 2 - Other 3 - Principal Arterial 4 - Minor Arterial 5 - Major Collector 6 - Minor Collector | Curves <ul style="list-style-type: none"> Left Right | Grades <ul style="list-style-type: none"> grade up grade down | Traffic Counters <ul style="list-style-type: none"> Continuous (CTC) Weigh-In-Motion (WIM) Short-Term, Scheduled Short-Term, Unscheduled | Crash Locations <ul style="list-style-type: none"> Fatal Injury Property Damage Only Unknown Crash Type | Mileage by Functional Class By Sheet 015-2 4 - minor Arterial 2.772 Page Total Mileage: 2.772 mi | Mileage by Town By Sheet MANCHESTER - V030-0206 Ghost Section - (VT-11, MM 3.250 to 0.000) 2.772 of 2.772 Page Total Mileage: 2.772 mi |
|---|---|--|---|--|---|--|---|

| | | | |
|----------|------------|--|---|
| DISTRICT | TOWN | Date: 10/03/22 | ROUTE |
| 1 | MANCHESTER | 1 of 1 TWN mileage: 0.0 to 2.772 | VT-30 ETE mileage: 39.474 to 42.246 |