

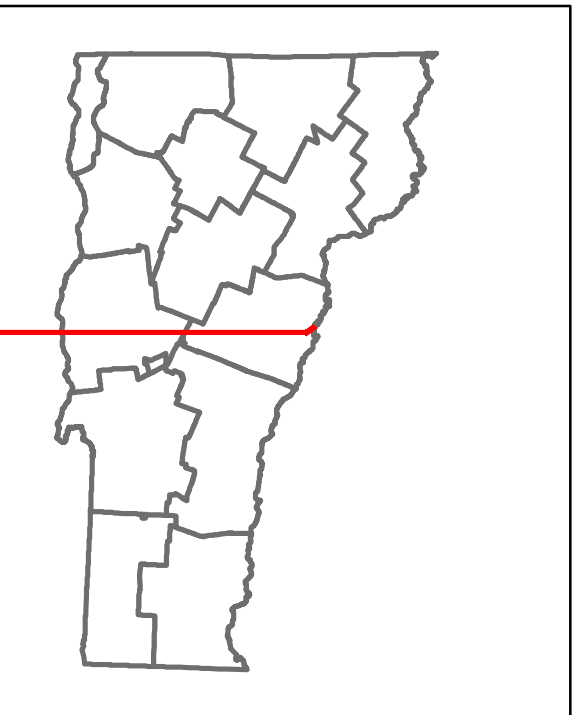


Route Log and Progress Chart

DRAFT

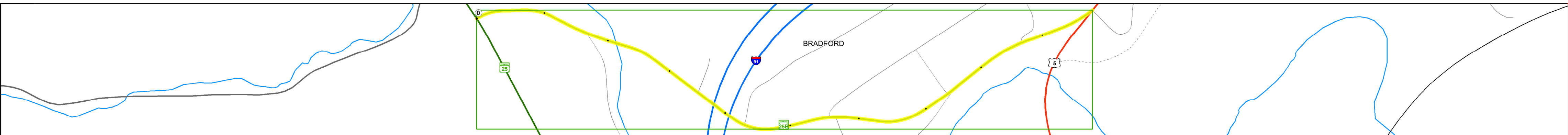
Please Note: Errors and Omissions May Exist.
Contact the VTrans Mapping Section with questions or concerns.

DISTRICT	TOWN	ROUTE
7	BRADFORD	VT-25B



Base Map


1 in = 500 feet



Stick Diagram

- Town Center
- Intersecting State Routes (excl. ramps/approaches)
- Other Intersecting Highways, Ramps, Approaches
- Railroad Crossings
- Primary Structures
- Secondary Structures
- Divided State Highway
- State Highway
- Divided Town Highway
- Town Highway
- Streams (Hydraulic Structure)
- Town Boundary
- Village/IC Boundaries
- District Boundaries
- State/Town Highway Change
- Divided Highway Limits
- Ghost Section Boundary
- Federal Urban Area Limits

Scale: 1 INCH = 2,000 FEET



STRUCTURE DESCRIPTIONS

Bridge 1:
Stringer/multi-beam or girder - 2017
Structure No: 200191000109012
Length: 143'
Height: 5.33'
Width: 2.8'
Facility Carried: VT 0025B ALT
Structure Type: CURVED WELDED GIRDER
Features Intersected: WAITS RIVER
Maintenance/Ownership: State

Unknown 2:
Unknown
Structure No: 200091060S09012
Structure Type: Unknown
Features Intersected: 1 91 OVER VT 25B
Maintenance/Ownership: State

Unknown 2A:
Unknown
Structure No: 200091060N09012
Structure Type: Unknown
Features Intersected: 1 91 OVER VT 25B
Maintenance/Ownership: State

Road Widths	<table border="1"> <tr> <th>Travellane</th> <td>22</td> <td>20.1</td> <td>22</td> </tr> <tr> <th>Roadway</th> <td>26</td> <td>25.6</td> <td>40</td> </tr> <tr> <th>Lane Count</th> <td>2</td> <td>2</td> <td>2</td> </tr> <tr> <th>Base</th> <td>3" Plant Mix</td> <td>24" Gravel</td> <td>12" Cr. Gravel</td> </tr> <tr> <th>Subbase</th> <td>Gravel</td> <td>Gravel</td> <td>Gravel</td> </tr> </table>	Travellane	22	20.1	22	Roadway	26	25.6	40	Lane Count	2	2	2	Base	3" Plant Mix	24" Gravel	12" Cr. Gravel	Subbase	Gravel	Gravel	Gravel
Travellane	22	20.1	22																		
Roadway	26	25.6	40																		
Lane Count	2	2	2																		
Base	3" Plant Mix	24" Gravel	12" Cr. Gravel																		
Subbase	Gravel	Gravel	Gravel																		

Curves	20, 12, 14, 6, 7
---------------	------------------

Grades	
---------------	--

Guardrails	
-------------------	--

Rumblestrips	
---------------------	--

Historic Projects	<ul style="list-style-type: none"> 2013: STP 2918(1) 1990: HMA 2405 1982: Unknown 1972: 191-244 1973: Unknown 1932: ST 1933: ST
--------------------------	--

Maintenance Garage	District 7 - DMF Maintenance Bradford Garage
---------------------------	--

Speed Zone	30
-------------------	----

Functional Class	5
-------------------------	---

National Highway System	
--------------------------------	--

Limited Access Highway	
-------------------------------	--

Customer Service Level	Local Connector
-------------------------------	-----------------

Traffic Counters	N146, N154
-------------------------	------------

AADT	<table border="1"> <tr> <th>Year</th> <th>2021</th> <th>2022</th> <th>2009</th> </tr> <tr> <td>2021</td> <td>1785</td> <td>1773</td> <td>1773</td> </tr> <tr> <td>2020</td> <td>2108</td> <td>2093</td> <td>2093</td> </tr> <tr> <td>2019</td> <td>2100</td> <td>2100</td> <td>2100</td> </tr> <tr> <td>2018</td> <td>1900</td> <td>2200</td> <td>2200</td> </tr> </table>	Year	2021	2022	2009	2021	1785	1773	1773	2020	2108	2093	2093	2019	2100	2100	2100	2018	1900	2200	2200
Year	2021	2022	2009																		
2021	1785	1773	1773																		
2020	2108	2093	2093																		
2019	2100	2100	2100																		
2018	1900	2200	2200																		

Crash Locations	<p>(Incomplete) 2022</p> <p>2021</p> <p>2020</p> <p>2019</p> <p>2018</p>
------------------------	--

<p>Historic Projects</p> <ul style="list-style-type: none"> Unknown Retreatment Resurface Bituminous Mix Skinny Mix Bituminous Seal <p>Indicated plans available - http://vtransmap01.aot.state.vt.us/p/dcr/DWebstore/</p>	<p>Functional Class</p> <ul style="list-style-type: none"> 1 - Interstate System 2 - Other Freeways and Expressways 3 - Principal Arterial 4 - Minor Arterial 5 - Major Collector 6 - Minor Collector <p>Speed Zones</p> <p>25 30 35 40 45 50 55 60 65</p>	<p>Curves</p> <ul style="list-style-type: none"> Left (degrees) Right (degrees) <p>Grades</p> <ul style="list-style-type: none"> Left (percent) grade up Right (percent) grade down <p>Road Widths</p> <p>(ft)</p>	<p>Traffic Counters</p> <ul style="list-style-type: none"> Continuous (CTC) Weight-In-Motion (WIM) Short-Term, Scheduled Short-Term, Unscheduled <p>Crash Locations</p> <ul style="list-style-type: none"> Fatal Injury Property Damage Only Unknown Crash Type <p>High Crash Locations (HCL's)</p> <p>Sections (& Intersections)</p> <p>HCL No. 201 - 300 (21 - 30)</p> <p>1 - 100 (1 - 10) 301 - 400 (31 - 40)</p> <p>101 - 200 (11 - 20) 401 - 800 (41 - 113)</p>	<p>Mileage by Functional Class By Sheet</p> <p>0191 5 - Major Collector 0.981</p> <p>Mileage by Town By Sheet</p> <p>BRADFORD - V025B0901 0.981 of 0.981</p> <p>Page Total Mileage: 0.981 mi</p>	<p>DISTRICT</p> <p>7</p>	<p>TOWN</p> <p>BRADFORD</p>	<p>Date: 10/03/22</p> <p>1 of 1</p> <p>TWN mileage: 0.0 to 0.981</p>	<p>ROUTE</p> <p>VT-25B</p> <p>ETE mileage: 0.0 to 0.981</p>
---	--	---	---	---	---------------------------------	------------------------------------	--	--

For More Information Contact - Vermont Agency of Transportation, Policy, Planning and Intermodal Development Division - Mapping Section, 219 North Main Street, Barre, VT 05641 Telephone: 802-828-2600.