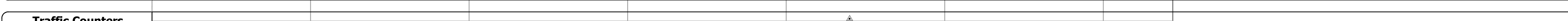




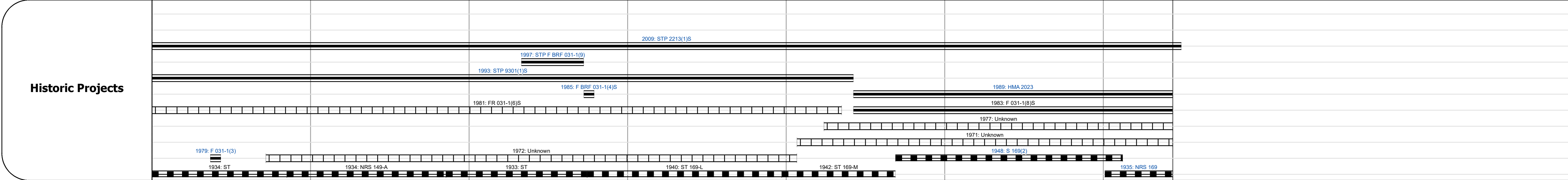

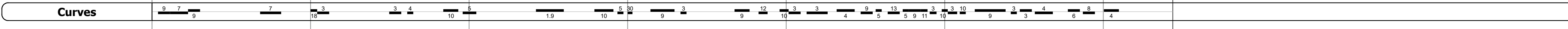
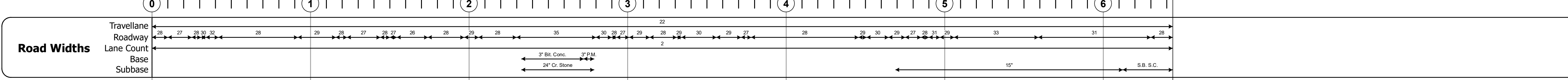
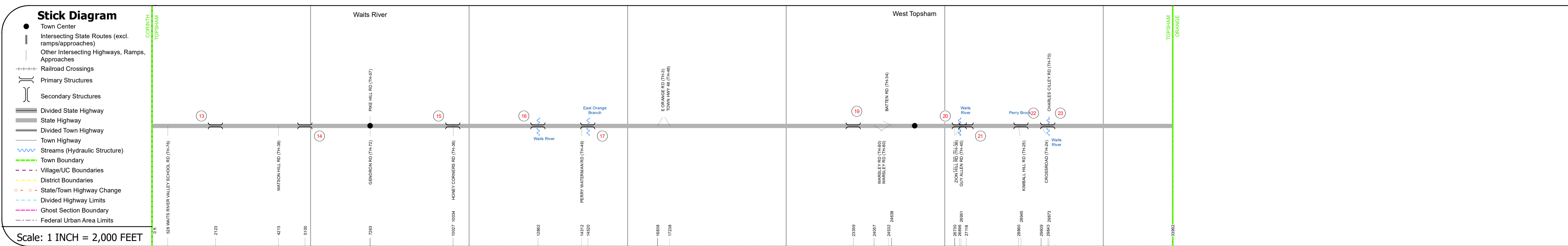
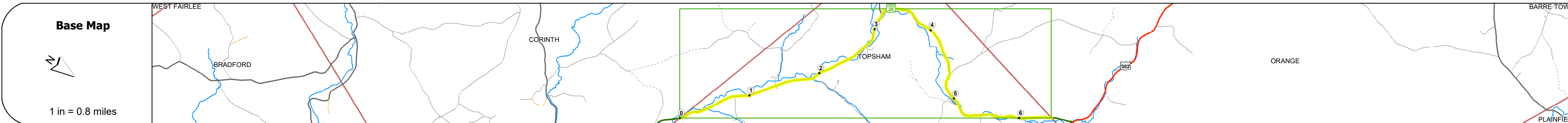
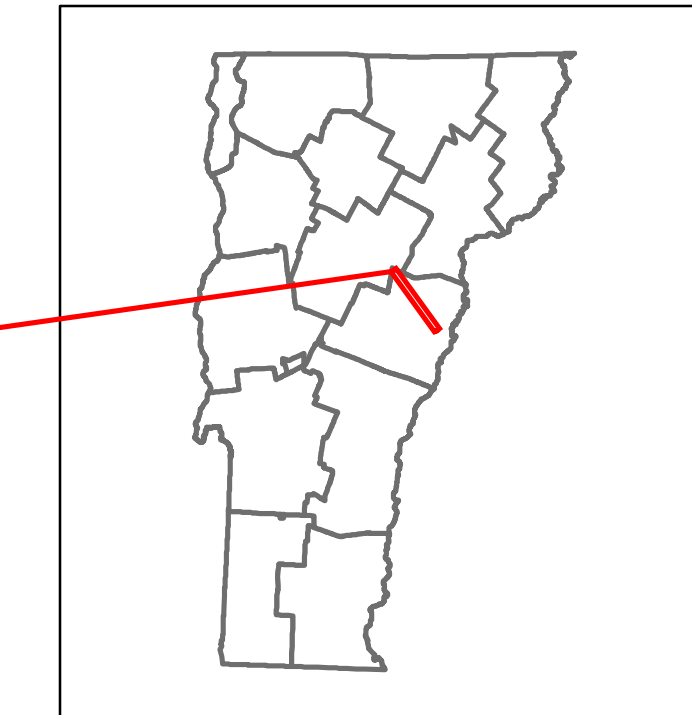



Please Note: Errors and Omissions May Exist.
Contact the VTrans Mapping Section with questions or concerns.

DISTRICT	TOWN	ROUTE
7	TOPSHAM	VT-25



Year	2021	2020	2019	2018	2017
2021	1673				
2020	1477				
2019	1744				
2018	1700	2100			
2017	1700	2000			



STRUCTURE DESCRIPTIONS

- Bridge 13:** Culvert - 1979, Structure No. 300031001309121, Length: 15', Width: 3.3', Facility Carried: VT25, Structure Type: RC BOX, Features Intersected: BROOK, Maintenance/Ownership: State
- Bridge 14:** Culvert - 1955, Structure No. 300031001409121, Length: 6', Facility Carried: VT25, Structure Type: ACGMPP, Features Intersected: BROOK, Maintenance/Ownership: State
- Bridge 15:** Culvert - 1936, Structure No. 300031001509121, Length: 10', Width: 2.6', Facility Carried: VT25, Structure Type: RC BOX, Features Intersected: BROOK, Maintenance/Ownership: State
- Bridge 16:** Stringer/multi-beam or girder - 1996, Structure No. 200031001609122, Length: 89', Height: 5.33', Width: 3.5', Facility Carried: VT 25 ML, Structure Type: WELDED PLATE GIRDER, Features Intersected: WAITS RIVER, Surface: Bituminous, Maintenance/Ownership: State
- Bridge 17:** Slab - 1985, Structure No. 200031001709122, Length: 44', Height: 5.33', Width: 3.4', Facility Carried: VT 25 ML, Structure Type: CONCRETE SLAB, Features Intersected: ORANGE BROOK, Surface: Bituminous, Maintenance/Ownership: State
- Bridge 19:** Culvert - 1936, Structure No. 300031001909121, Length: 12', Facility Carried: VT25, Structure Type: RC BOX, Features Intersected: BROOK, Maintenance/Ownership: State
- Bridge 20:** Tee Beam - 1928, Structure No. 200031002009122, Length: 33', Height: 5.33', Width: 3.2', Facility Carried: VT 25 ML, Structure Type: CONCRETE T-BEAM, Features Intersected: WAITS RIVER, Surface: Bituminous, Maintenance/Ownership: State
- Bridge 21:** Culvert - 1942, Structure No. 300031002109121, Length: 8', Facility Carried: VT25, Structure Type: RC BOX, Features Intersected: BROOK, Maintenance/Ownership: State
- Bridge 22:** Culvert - 1942, Structure No. 300031002209121, Length: 9', Facility Carried: VT25, Structure Type: RC BOX, Features Intersected: BROOK, Maintenance/Ownership: State
- Bridge 23:** Tee Beam - 1946, Structure No. 200031002309122, Length: 44', Height: 5.33', Width: 2.7', Facility Carried: VT 25 ML, Structure Type: CONCRETE T-BEAM, Features Intersected: WAITS RIVER, Surface: Bituminous, Maintenance/Ownership: State

Historic Projects <ul style="list-style-type: none"> Unknown Retreatment Resurface Bituminous Mix Skinny Mix Bituminous Seal 	Functional Class <ul style="list-style-type: none"> 1 - Interstate System 2 - Other Freeways and Expressways 3 - Principal Arterial 4 - Minor Arterial 5 - Major Collector 6 - Minor Collector 	Curves <ul style="list-style-type: none"> Left Right 	Grades <ul style="list-style-type: none"> Special grade up Special grade down 	Traffic Counters <ul style="list-style-type: none"> Continuous (CTC) Weight-In-Motion (WIM) Short-Term, Scheduled Short-Term, Unscheduled 	Crash Locations <ul style="list-style-type: none"> Fatal Injury Property Damage Only Unknown Crash Type 	Mileage by Functional Class By Sheet 031 4 - minor Arterial 6.438	Mileage by Town By Sheet TOPSHAM - V025-0912 6.438 of 6.438	DISTRICT 7	TOWN TOPSHAM	Date: 10/03/22	ROUTE VT-25 ETE mileage: 10.995 to 17.433
Speed Zones 25 30 35 40 45 50 55 60 65						High Crash Locations (HCL's) Sections (& Intersections) HCL No. 1 - 100 (1 - 10) 201 - 300 (21 - 30) 101 - 200 (11 - 20) 401 - 800 (41 - 113)	Page Total Mileage: 6.438 mi	Page Total Mileage: 6.438 mi	1 of 1 TWN mileage: 0.0 to 6.438		