




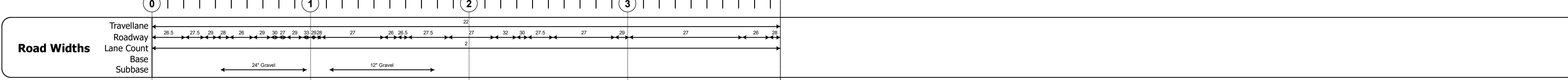
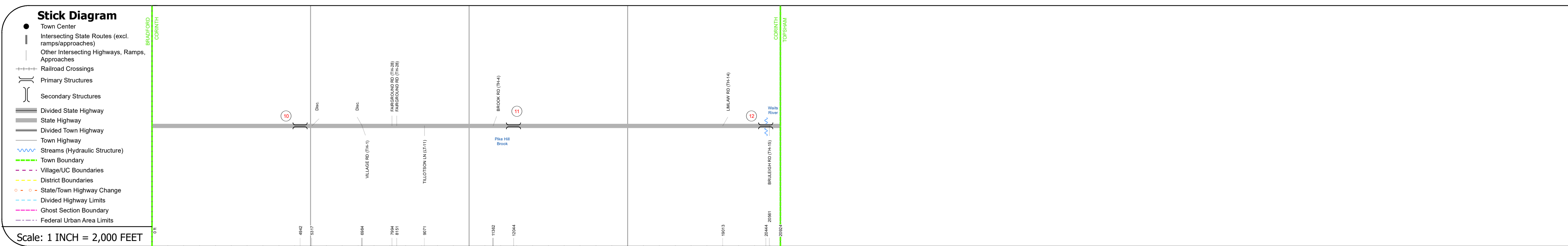
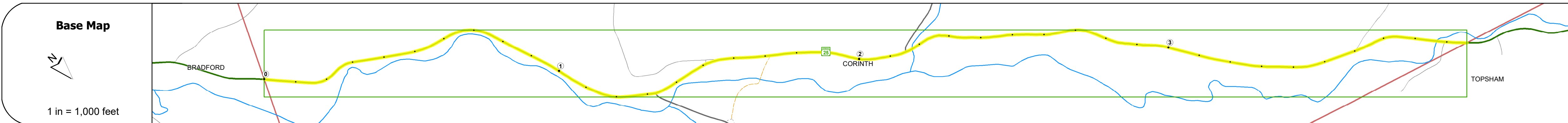
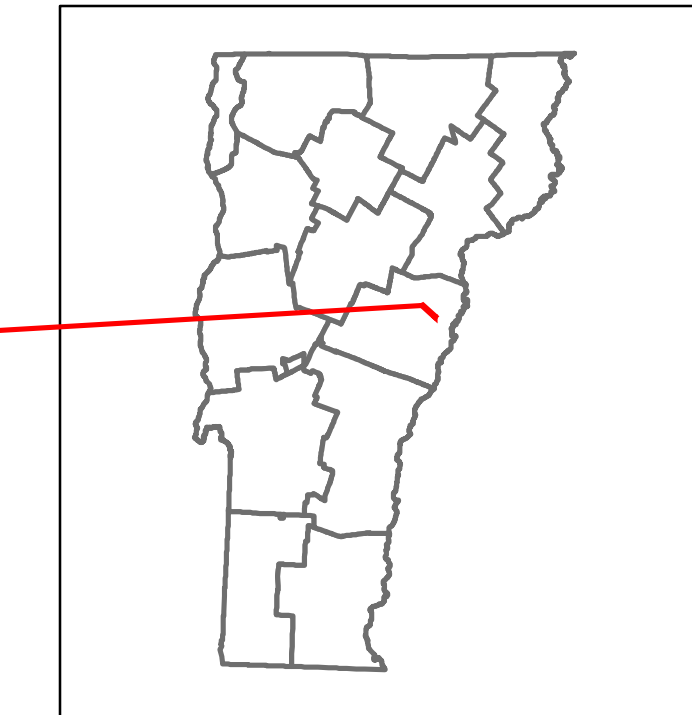


DISTRICT	TOWN	ROUTE
7	CORINTH	VT-25



Year	2017	2018	2019	2020	2021
ADT	2000	2100	2092	1772	2008
	2300	2300	2345	1986	2250

Year	2018	2019	2020	2021	2022 (Incomplete)
Crash Locations	1	2	3	4	5

STRUCTURE DESCRIPTIONS

Bridge 10:
Culvert - 1947
Structure No. 300031001009051
Length: 17'
Facility Carried: VT25
Structure Type: CGMPA
Features Intersected: BROOK
Maintenance/Ownership: State

Bridge 11:
Slab - 1930
Structure No. 300031001109051
Length: 19'
Width: 3.4'
Facility Carried: VT25
Structure Type: CONCRETE SLAB
Features Intersected: PIKE HILL BROOK
Surface: Bituminous
Maintenance/Ownership: State

Bridge 12:
Tee Beam - 1928
Structure No. 200031001209052
Length: 44'
Height: 5.33'
Width: 2.8'
Facility Carried: VT 25 ML
Structure Type: T-BEAM WIDE W RLD BM
Features Intersected: WAITS RIVER
Surface: Bituminous
Maintenance/Ownership: State

Historic Projects <ul style="list-style-type: none"> Unknown Bituminous Concrete Retreatment Resurface Bituminous Mix Skippy Mix Bituminous Seal 	Functional Class <ul style="list-style-type: none"> 1 - Interstate System 2 - Other Freeways and Expressways 3 - Principal Arterial 4 - Minor Arterial 5 - Major Collector 6 - Minor Collector 	Curves <ul style="list-style-type: none"> Left Right 	Grades <ul style="list-style-type: none"> grade up grade down 	Traffic Counters <ul style="list-style-type: none"> Continuous (CTC) Weight-In-Motion (WIM) Short-Term, Scheduled Short-Term, Unscheduled 	Crash Locations <ul style="list-style-type: none"> Fatal Injury Property Damage Only Unknown Crash Type 	Mileage by Functional Class By Sheet 031 4 - minor Arterial 3.963	Mileage by Town By Sheet CORINTH - V025-0905 3.963 of 3.963	DISTRICT 7	TOWN CORINTH	Date: 10/03/22	ROUTE VT-25 ETE mileage: 7.032 to 10.995
---	--	--	---	---	---	---	---	----------------------	------------------------	-----------------------	---