Route Log and Progress Chart

DRAFT

Please Note: Errors and Omissions May Exist.
Contact the VTrans Mapping Section with questions or concerns.

DISTRICT	TOWN	ROUTE
5	VERGENNES	VT-22A

Base Map

1 in = 1,000 feet

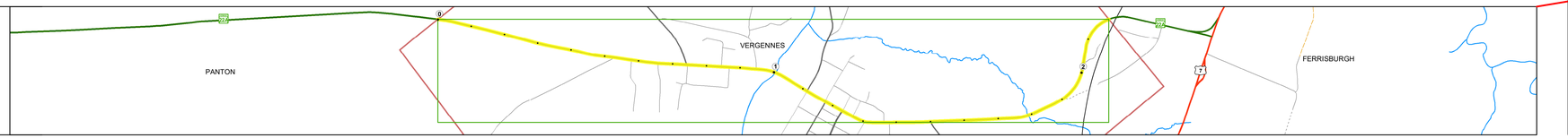

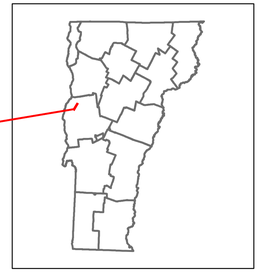

VERMONT 22A

Stick Diagram

- Town Center
- Intersecting State Routes (excl. ramps/approaches)
- Other Intersecting Highways, Ramps, Approaches
- Railroad Crossings
- Primary Structures
- Secondary Structures
- Divided State Highway
- State Highway
- Divided Town Highway
- Town Highway
- Streams (Hydraulic Structure)
- Town Boundary
- Village/UC Boundaries
- District Boundaries
- State/Town Highway Change
- Divided Highway Limits
- Ghost Section Boundary
- Federal Urban Area Limits

Scale: 1 INCH = 2,000 FEET

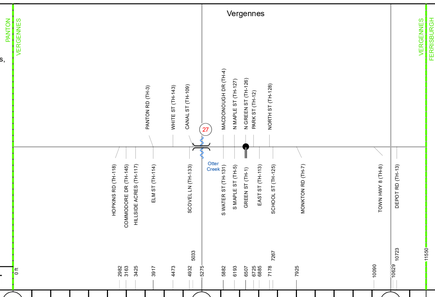

Road Widths



Curves

Grades

Guardrails

Rumblestrips

Historic Projects



Maintenance Garage

(Not State Maintained)

Speed Zone

Functional Class

4

National Highway System

Limited Access Highway

Customer Service Level

Class 1 Town Highway

Traffic Counters

A020
A196

AADT

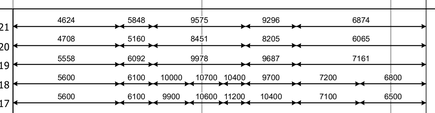

Crash Locations

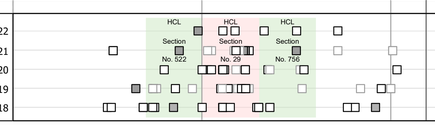

STRUCTURE DESCRIPTIONS

Bridge 27:
Stringer/multi-beam or girder - 1934
Structure No. 200017002701202
Length: 338'
Height: 5.33'
Width: 3.0'
Facility Carried: VT 0022A ALT
Structure Type: 5 SPAN ROLLED BEAM
Features Intersected: OTTER CREEK
Surface: Integral concrete
Maintenance/Ownership: City/Municipal

Historic Projects

- Unknown
- Retreatment
- Resurface
- Bituminous Mix
- Skinny Mix
- Bituminous Seal
- Bituminous Concrete
- Bituminous Macadam
- Cold Plane and Bituminous Concrete
- Concrete
- Gravel
- Surface Treated
- Gravel
- Plant Mix
- Reclaimed Base and Bituminous Concrete

Indicated plans available - http://vtransmap01.aot.state.vt.us/rp/dpr/Diwebstore/

Functional Class

- 1 - Interstate System
- 2 - Other Freeways and Expressways
- 3 - Principal Arterial
- 4 - Minor Arterial
- 5 - Major Collector
- 6 - Minor Collector

Speed Zones

SPEED LIMIT 25, SPEED LIMIT 30, SPEED LIMIT 35, SPEED LIMIT 40, SPEED LIMIT 45, SPEED LIMIT 50, SPEED LIMIT 55, SPEED LIMIT 60, SPEED LIMIT 65

Curves

(degrees) Left / Right

Grades

(percent) grade up / grade down

Road Widths

(ft)

Traffic Counters

- Continuous (CTC)
- Weigh-In-Motion (WIM)
- Short-Term, Scheduled
- Short-Term, Unscheduled

(counter ID)

AADT (AADT)

Crash Locations

- Fatal
- Injury
- Property Damage Only
- Unknown Crash Type

High Crash Locations (HCL's)

Sections (& Intersections)

HCL No.

- 1 - 100 (1 - 10)
- 101 - 200 (11 - 20)
- 201 - 300 (21 - 30)
- 301 - 400 (31 - 40)
- 401 - 800 (41 - 113)

Mileage by Functional Class By Sheet

017-1	4 - Minor Arterial	2.187

Page Total Mileage: 2.187 mi

Mileage by Town By Sheet

VERGENNES - V022A0120		2.187 of 2.187

Page Total Mileage: 2.187 mi

DISTRICT	TOWN	Date: 10/03/22	ROUTE
5	VERGENNES	1 of 1 TWN mileage: 0.0 to 2.187	VT-22A ETE mileage: 41.897 to 44.084

For More Information Contact - Vermont Agency of Transportation, Policy, Planning and Intermodal Development Division - Mapping Section, 219 North Main Street, Barre, VT 05641 Telephone: 802-828-2600.