


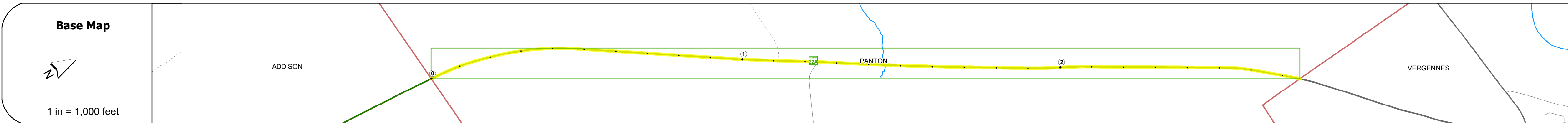
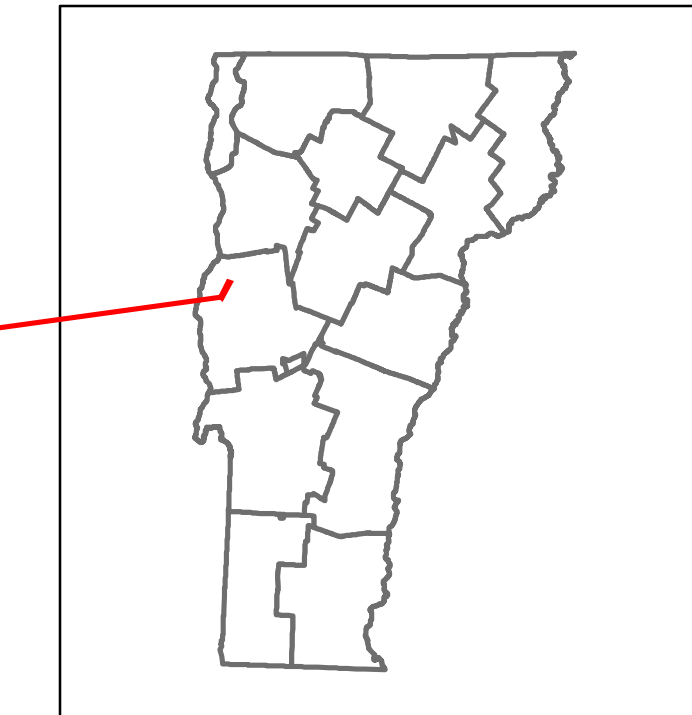


# Route Log and Progress Chart

**DRAFT**

Please Note: Errors and Omissions May Exist.  
Contact the VTrans Mapping Section with questions or concerns.

DISTRICT	TOWN	ROUTE
5	PANTON	VT-22A

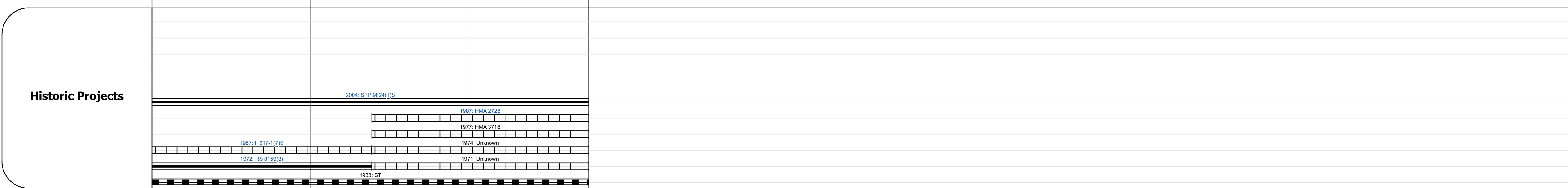


<b>Curves</b>	
---------------	--

<b>Grades</b>	
---------------	--

<b>Guardrails</b>	
-------------------	--

<b>Rumblestrips</b>	
---------------------	--



<b>Maintenance Garage</b>	District 5 - DMF Maintenance New Haven Garage
---------------------------	---

<b>Speed Zone</b>	
-------------------	--



<b>Functional Class</b>	4
-------------------------	---

<b>National Highway System</b>	
--------------------------------	--

<b>Limited Access Highway</b>	
-------------------------------	--

<b>Customer Service Level</b>	Regional Corridor
-------------------------------	-------------------

<b>Traffic Counters</b>	
-------------------------	--



STRUCTURE DESCRIPTIONS	

<b>Historic Projects</b> Bituminous Concrete, Retreatment, Resurface, Bituminous Mix, Skiny Mix, Concrete, Gravel, Cold Plane and Expressways, Reclaimed Base and Bituminous Concrete, Plant Mix, Bituminous Concrete	<b>Functional Class</b> 1 - Interstate System, 2 - Other Freeways and Expressways, 3 - Principal Arterial, 4 - Minor Arterial, 5 - Major Collector, 6 - Minor Collector	<b>Curves</b> Left (degrees), Right (degrees), Grades (percent) grade up, (percent) grade down	<b>Traffic Counters</b> Continuous (CTC), Weigh-In-Motion (WIM), Short-Term, Scheduled, Short-Term, Unscheduled	<b>Crash Locations</b> Fatal, Injury, Property Damage Only, Unknown Crash Type, High Crash Locations (HCL's)	<b>Mileage by Functional Class By Sheet</b> 017-1 4 - Minor Arterial 2.755	<b>Mileage by Town By Sheet</b> PANTON - V022A0115 2.755 of 2.755	<b>DISTRICT</b> 5	<b>TOWN</b> PANTON	Date: 10/03/22	<b>ROUTE</b> VT-22A ETE mileage: 39.142 to 41.897
					<b>Page Total Mileage: 2.755 mi</b>	<b>Page Total Mileage: 2.755 mi</b>	<b>1 of 1</b> TWN mileage: 0.0 to 2.755			

For More Information Contact - Vermont Agency of Transportation, Policy, Planning and Intermodal Development Division - Mapping Section, 219 North Main Street, Barre, VT 05641 Telephone: 802-828-2600.