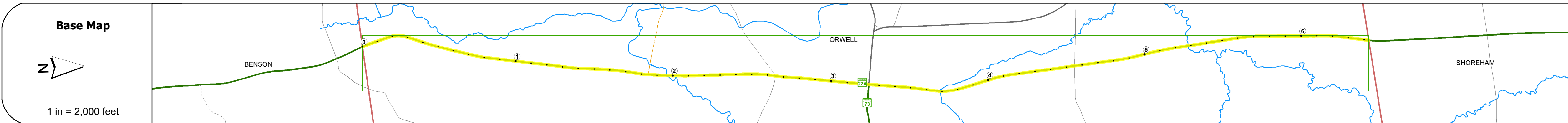
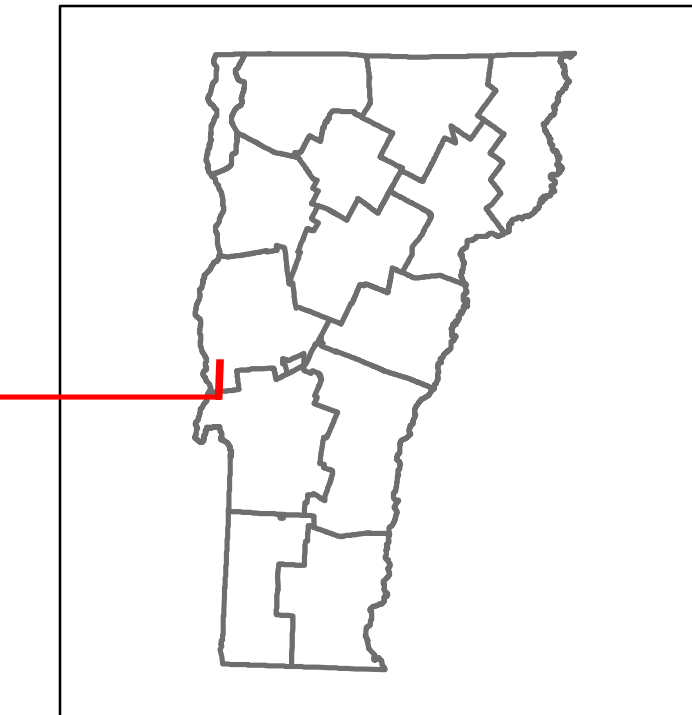


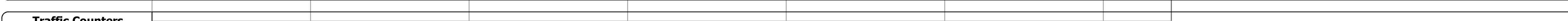





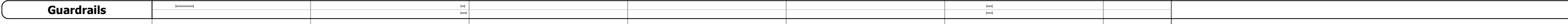
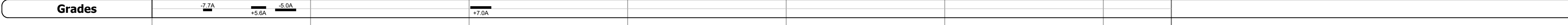
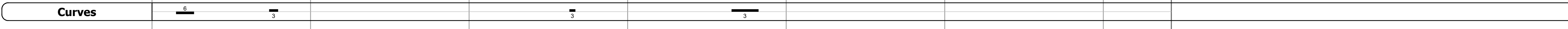
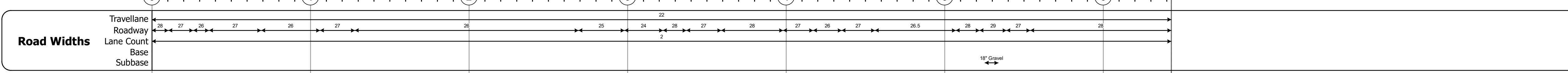
DISTRICT	TOWN	ROUTE
3	ORWELL	VT-22A



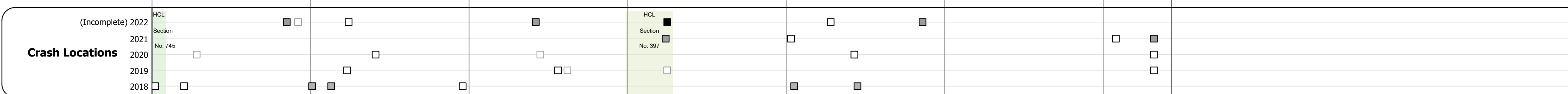
STRUCTURE DESCRIPTIONS

Bridge 12:
Culvert - 1931
Structure No. 300017001201141
Length: 10'
Facility Carried: VT22A
Structure Type: RC BOX
Features Intersected: BROOK
Maintenance/Ownership: State

Bridge 14:
Culvert - 1971
Structure No. 300017001401141
Length: 18'
Under Clearance: 1.0'
Facility Carried: VT22A
Structure Type: CGMPPA
Features Intersected: JONES BROOK
Maintenance/Ownership: State



Year	Section No. 745	Section No. 397
2021	3672	3748
2020	3061	3308
2019	3863	3905
2018	3800	3800
2017	3800	3800



Historic Projects <ul style="list-style-type: none"> Unknown Retreatment Resurface Bituminous Mix Skinny Mix Bituminous Seal 	Functional Class <ul style="list-style-type: none"> 1 - Interstate System 2 - Other Freeways and Expressways 3 - Principal Arterial 4 - Minor Arterial 5 - Major Collector 6 - Minor Collector 	Curves <ul style="list-style-type: none"> Left (degrees) Right (degrees) 	Grades <ul style="list-style-type: none"> grade up (percent) grade down (percent) 	Traffic Counters <ul style="list-style-type: none"> Continuous (CTC) Weight-In-Motion (WIM) Short-Term, Scheduled Short-Term, Unscheduled 	Crash Locations <ul style="list-style-type: none"> Fatal Injury Property Damage Only Unknown Crash Type 	Mileage by Functional Class By Sheet 017-1 4 - Minor Arterial 6.429	Mileage by Town By Sheet ORWELL - V022A0114 6.429 of 6.429	DISTRICT 3	TOWN ORWELL	Date: 10/03/22	ROUTE VT-22A ETE mileage: 13.713 to 20.142
Crash Locations (HCL's) Sections (& Intersections) HCL No. 1 - 100 (1 - 10) 201 - 300 (21 - 30) 101 - 200 (11 - 20) 401 - 800 (41 - 113)						Page Total Mileage: 6.429 mi		Page Total Mileage: 6.429 mi		1 of 1 TWN mileage: 0.0 to 6.429	