
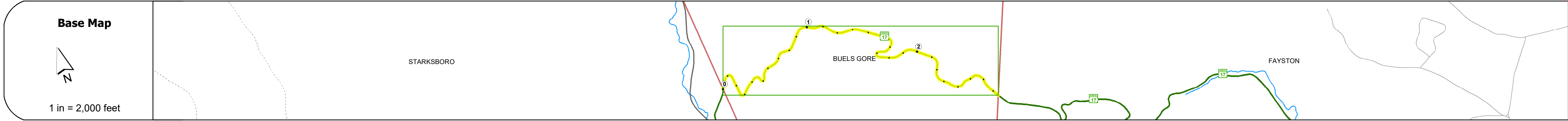
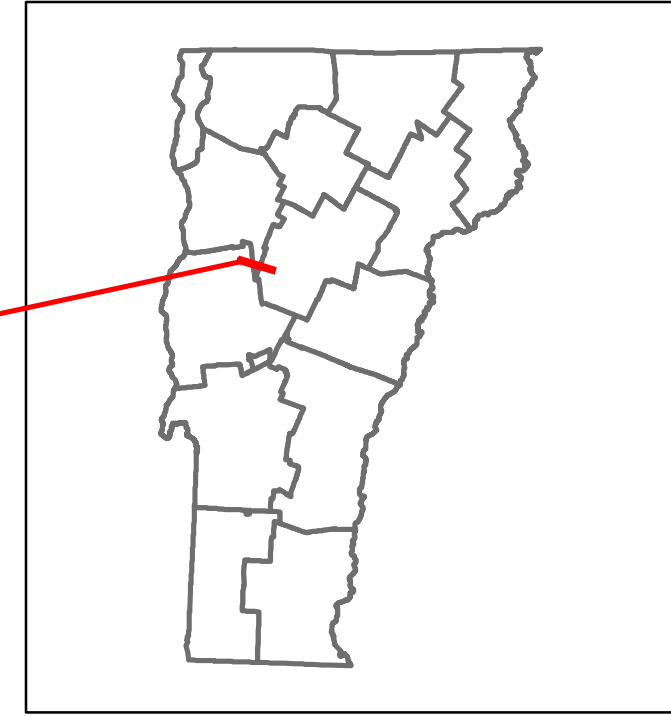


DISTRICT	TOWN	ROUTE
5	BUELS GORE	VT-17



STRUCTURE DESCRIPTIONS

Bridge 27:
Culvert (Arch) - 2006
Structure No. 300200002704021
Length: 18'
Facility Carried: VT17
Structure Type: SEGMENTAL RC ARCH
Features Intersected: BROOK
Maintenance/Ownership: State

Bridge 29:
Culvert - 1957
Structure No. 300200002904021
Length: 6'
Facility Carried: VT17
Structure Type: ACCGMPP
Features Intersected: BROOK
Maintenance/Ownership: State

Road Widths	Travellane: 30, 31, 28, 28, 30, 31, 29.5, 22, 28, 20, 33, 22, 30, 31, 30, 32, 30, 30, 31, 30.5, 30, 32
Curves	15, 50, 80, 100, 20, 40, 20, 12, 40, 24, 67, 12, 24, 20, 24, 2.6, 8
Grades	+9.2, +9.9A, +5.4A, +5.7A, +10.0, +12.0, ?, +11.4A, +11.2, +7.4, +10.0A, +4.2, +6.8A, +15.3, +14.0A, -9.8, -14.0
Guardrails	
Rumblestrips	
Historic Projects	2016: STP FPAW(S) 2007: STP ST CULVIT 2001: STP 2123(S) 1989: HMA 2119 1982: HMA 2321 1973: Unknown 1957: MA 2307 1957: ST 2 Extension West 1956: ST 2 Extension East 1954: ST 2 1954: ST 2 Extension 1936: CDC Project
Maintenance Garage	District 6 - DMF Maintenance Middlesex Garage
Speed Zone	40
Functional Class	5
National Highway System	
Limited Access Highway	
Customer Service Level	Local Connector
Traffic Counters	
AADT	2021: 760 2020: 671 2019: 792 2018: 790 2017: 790
Crash Locations	(Incomplete) 2022: Section No. 8, Section No. 33, Section No. 19 2021: Section No. 8 2020: Section No. 8 2019: Section No. 8 2018: Section No. 8

Historic Projects <ul style="list-style-type: none"> Unknown Retreatment Resurface Bituminous Mix Skiny Mix Concrete Gravel Surface Treated Gravel Cold Plane and Plant Mix Reclaimed Base and Bituminous Concrete 	Functional Class <ul style="list-style-type: none"> 1 - Interstate System 2 - Other Freeways and Expressways 3 - Principal Arterial 4 - Minor Arterial 5 - Major Collector 6 - Minor Collector 	Curves <ul style="list-style-type: none"> Left (degrees) Right (degrees) 	Grades <ul style="list-style-type: none"> Up (percent) Down (percent) 	Traffic Counters <ul style="list-style-type: none"> Continuous (CTC) Weight-In-Motion (WIM) Short-Term, Scheduled Short-Term, Unscheduled 	Crash Locations <ul style="list-style-type: none"> Fatal Injury Property Damage Only Unknown Crash Type 	Mileage by Functional Class By Sheet 0200 5 - Major Collector 2.745	Mileage by Town By Sheet BUELS GORE - V017-0402 2.745 of 2.745	DISTRICT 5	TOWN BUELS GORE	Date: 10/03/22	ROUTE VT-17 ETE mileage: 27.198 to 29.943
High Crash Locations (HCL's) HCL No. 1-100 (1-10) 201-300 (21-30) 101-200 (11-20) 301-400 (31-40) 401-800 (41-113)						Page Total Mileage: 2.745 mi		Page Total Mileage: 2.745 mi			