

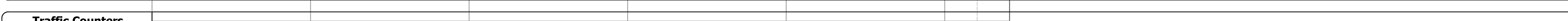






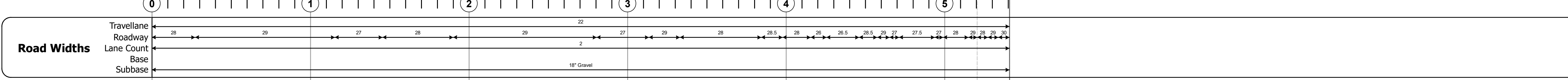
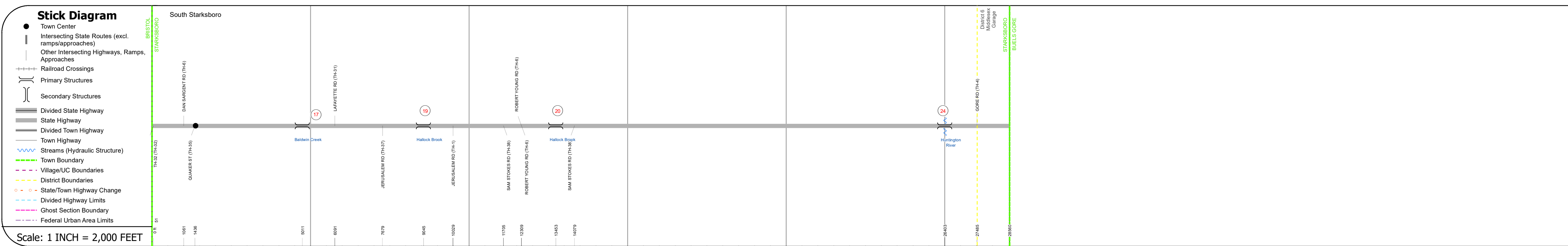
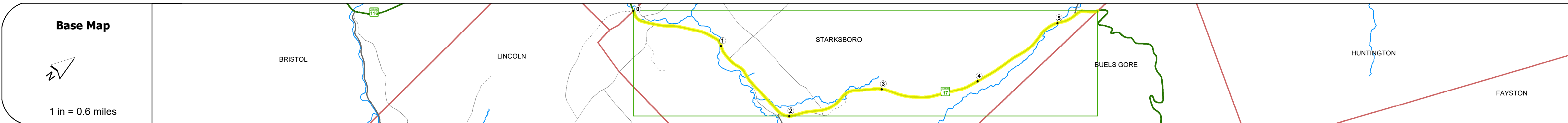
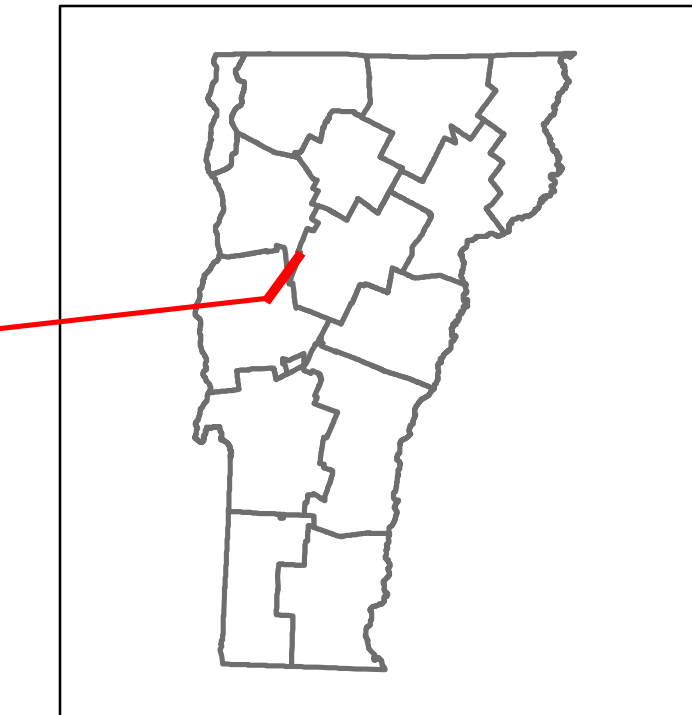


Route Log and Progress Chart

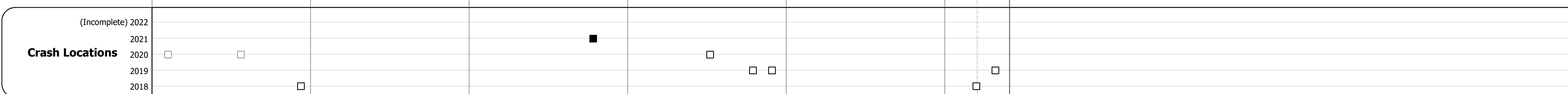
DRAFT

Please Note: Errors and Omissions May Exist.
Contact the VTrans Mapping Section with questions or concerns.

DISTRICT	TOWN	ROUTE
5	STARSBORO	VT-17



Year	Section 1	Section 2	Section 3	Section 4	Section 5
2021	1454	1107			760
2020	1283	977			671
2019	1515	1154			792
2018	1500	1200			810
2017	1500	1200			810



STRUCTURE DESCRIPTIONS

- Bridge 17:**
Culvert - 1965
Structure No. 30020001701191
Length: 12'
Under Clearance: 1.08'
Facility Carried: VT17
Structure Type: CGMPP
Features Intersected: BALDWIN CREEK
Maintenance/Ownership: State
- Bridge 19:**
Culvert - 1965
Structure No. 300200001901191
Length: 7'
Facility Carried: VT17
Structure Type: CGMPP W STEEL SLEEVE
Features Intersected: HALLOCK BROOK
Maintenance/Ownership: State
- Bridge 20:**
Culvert - 1965
Structure No. 300200002001191
Length: 6'
Facility Carried: VT17
Structure Type: ACCGMPP
Features Intersected: BROOK
Maintenance/Ownership: State
- Bridge 24:**
Culvert - 1965
Structure No. 200200002401192
Length: 24'
Height: 5.33'
Facility Carried: VT 17 ML
Structure Type: CGMPA
Features Intersected: HUNTINGTON RIVER
Maintenance/Ownership: State

Historic Projects <ul style="list-style-type: none"> Unknown Bituminous Concrete Retreatment Resurface Bituminous Mix Skinny Mix Bituminous Seal 	Functional Class <ul style="list-style-type: none"> 1 - Interstate System 2 - Other Freeways and Expressways 3 - Principal Arterial 4 - Minor Arterial 5 - Major Collector 6 - Minor Collector 	Curves <ul style="list-style-type: none"> Left Right 	Grades <ul style="list-style-type: none"> grade up grade down 	Traffic Counters <ul style="list-style-type: none"> Continuous (CTC) Weigh-In-Motion (WIM) Short-Term, Scheduled Short-Term, Unscheduled 	Crash Locations <ul style="list-style-type: none"> Fatal Injury Property Damage Only Unknown Crash Type 	Mileage by Functional Class By Sheet 0200 5 - Major Collector 5.409	Mileage by Town By Sheet STARKSBORO - V017-0119 5.409 of 5.409	DISTRICT 5	TOWN STARSBORO	Date: 10/03/22	ROUTE VT-17 ETE mileage: 21.789 to 27.198
Speed Zones 25 30 35 40 45 50 55 60 65						Page Total Mileage: 5.409 mi		Page Total Mileage: 5.409 mi		1 of 1 TWN mileage: 0.0 to 5.409	

For More Information Contact - Vermont Agency of Transportation, Policy, Planning and Intermodal Development Division - Mapping Section, 219 North Main Street, Barre, VT 05641 Telephone: 802-828-2600.