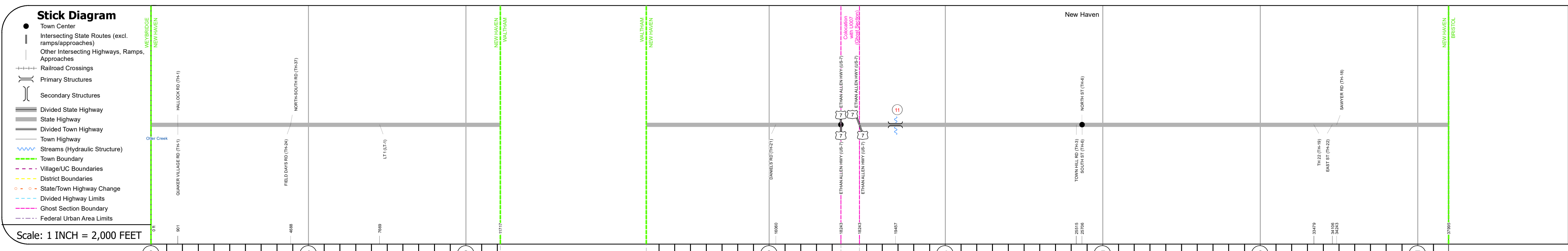
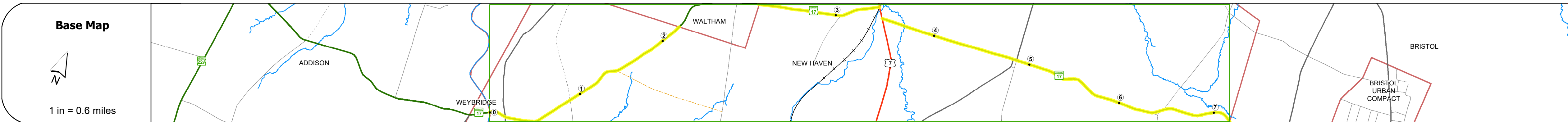
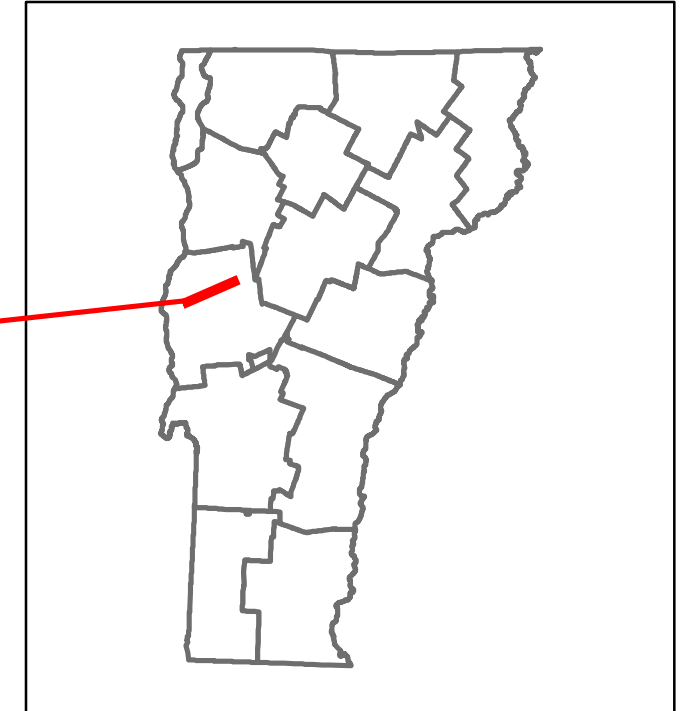


DISTRICT	TOWN	ROUTE
5	NEW HAVEN	VT-17



### STRUCTURE DESCRIPTIONS

**Bridge 11:**  
Culvert - 1955  
Structure No. 200032001101132  
Length: 20'  
Height: 5.33'  
Facility Carried: VT 17 ML  
Structure Type: TRIPLE CGMP  
Features Intersected: BROOK  
Maintenance/Ownership: State

<b>Road Widths</b>	Travellane: 28, 29, 30, 30, 28, 20, 28 Roadway: 2, 2, 2, 2, 2, 2, 2 Lane Count: 2, 2, 2, 2, 2, 2, 2 Base: 2, 2, 2, 2, 2, 2, 2 Subbase: 2, 2, 2, 2, 2, 2, 2	22, 22, 27, 26, 25, 25, 27, 25, 27, 25, 24, 26, 22, 27, 26, 27.5, 20, 28, 27	22, 27, 26, 25, 25, 27, 25, 27, 25, 24, 26, 22, 27, 26, 27.5, 20, 28, 27	22, 27, 26, 25, 25, 27, 25, 27, 25, 24, 26, 22, 27, 26, 27.5, 20, 28, 27	22, 27, 26, 25, 25, 27, 25, 27, 25, 24, 26, 22, 27, 26, 27.5, 20, 28, 27	22, 27, 26, 25, 25, 27, 25, 27, 25, 24, 26, 22, 27, 26, 27.5, 20, 28, 27	22, 27, 26, 25, 25, 27, 25, 27, 25, 24, 26, 22, 27, 26, 27.5, 20, 28, 27
<b>Curves</b>	9.8, 7, 18, 8, 12, 10, 6	11, 7	12, 16, 10, 8, 6, 11, 14, 11	12, 16, 10, 8, 6, 11, 14, 11	12, 16, 10, 8, 6, 11, 14, 11	12, 16, 10, 8, 6, 11, 14, 11	12, 16, 10, 8, 6, 11, 14, 11
<b>Grades</b>	+7.0, +7.0	+10.0	-9.0, 7, -8.0	-9.0, 7, -8.0	-9.0, 7, -8.0	-9.0, 7, -8.0	-9.0, 7, -8.0
<b>Guardrails</b>							
<b>Rumblestrips</b>							
<b>Historic Projects</b>	2013 STP 963211, 1982 HMA 2319, 1973 Unknown, 1931 ST SPECIAL	2013 STP 963211, 1982 HMA 2319, 1973 Unknown, 1931 ST SPECIAL	2020 STP PS1916, 1984 HES H48 018-3181, 1985 F 032-11435, 1988 HMA 2923, 1988 HMA 2523, 1973 Unknown, 1968 BP 021-1-6655, 1977 Unknown	2020 STP PS1916, 1984 HES H48 018-3181, 1985 F 032-11435, 1988 HMA 2923, 1988 HMA 2523, 1973 Unknown, 1968 BP 021-1-6655, 1977 Unknown	2020 STP PS1916, 1984 HES H48 018-3181, 1985 F 032-11435, 1988 HMA 2923, 1988 HMA 2523, 1973 Unknown, 1968 BP 021-1-6655, 1977 Unknown	2020 STP PS1916, 1984 HES H48 018-3181, 1985 F 032-11435, 1988 HMA 2923, 1988 HMA 2523, 1973 Unknown, 1968 BP 021-1-6655, 1977 Unknown	2020 STP PS1916, 1984 HES H48 018-3181, 1985 F 032-11435, 1988 HMA 2923, 1988 HMA 2523, 1973 Unknown, 1968 BP 021-1-6655, 1977 Unknown
<b>Maintenance Garage</b>	District 5 - DMF Maintenance New Haven Garage	District 5 - DMF Maintenance New Haven Garage	District 5 - DMF Maintenance New Haven Garage	District 5 - DMF Maintenance New Haven Garage	District 5 - DMF Maintenance New Haven Garage	District 5 - DMF Maintenance New Haven Garage	District 5 - DMF Maintenance New Haven Garage
<b>Speed Zone</b>	45	45	45	45	45	45	45
<b>Functional Class</b>	4	4	4	4	4	4	4
<b>National Highway System</b>							
<b>Limited Access Highway</b>							
<b>Customer Service Level</b>	Regional Corridor	Regional Corridor	Regional Corridor	Regional Corridor	Regional Corridor	Regional Corridor	Regional Corridor
<b>Traffic Counters</b>			A142	A143	A142	A143	A142
<b>AADT</b>	2021: 1216, 2020: 1073, 2019: 1267, 2018: 1300, 2017: 1300	1540, 1359, 1604, 1600, 1600	2572, 2270, 2680, 2700, 2900	3500, 3700	3331, 2940, 3471, 3500, 3700	3331, 2940, 3471, 3500, 3700	3331, 2940, 3471, 3500, 3700
<b>Crash Locations</b>							

<b>Historic Projects</b> <ul style="list-style-type: none"> <li>Unknown</li> <li>Bituminous Concrete</li> <li>Retreatment</li> <li>Resurface</li> <li>Bituminous Mix</li> <li>Skinny Mix</li> <li>Bituminous Seal</li> </ul>	<b>Functional Class</b> <ul style="list-style-type: none"> <li>1 - Interstate System</li> <li>2 - Other Freeways and Expressways</li> <li>3 - Principal Arterial</li> <li>4 - Minor Arterial</li> <li>5 - Major Collector</li> <li>6 - Minor Collector</li> </ul>	<b>Curves</b> <ul style="list-style-type: none"> <li>Left</li> <li>Right</li> </ul>	<b>Grades</b> <ul style="list-style-type: none"> <li>grade up</li> <li>grade down</li> </ul>	<b>Traffic Counters</b> <ul style="list-style-type: none"> <li>Continuous (CTC)</li> <li>Weight-In-Motion (WIM)</li> <li>Short-Term, Scheduled</li> <li>Short-Term, Unscheduled</li> </ul>	<b>Crash Locations</b> <ul style="list-style-type: none"> <li>Fatal</li> <li>Injury</li> <li>Property Damage Only</li> <li>Unknown Crash Type</li> </ul>	<b>Mileage by Functional Class By Sheet</b> 032 4 - Minor Arterial 7.196	<b>Mileage by Town By Sheet</b> NEW HAVEN - V017-0113 Ghost Section - (US-7, MM 5.472 to 5.354) 7.196 of 7.196	<b>DISTRICT</b> 5	<b>TOWN</b> NEW HAVEN	<b>Date:</b> 10/03/22	<b>ROUTE</b> VT-17 ETE mileage: 11.354 to 13.573 14.499 to 19.476
Page Total Mileage: 7.196 mi								<b>1 of 1</b> TWN mileage: 0.0 to 7.196			