

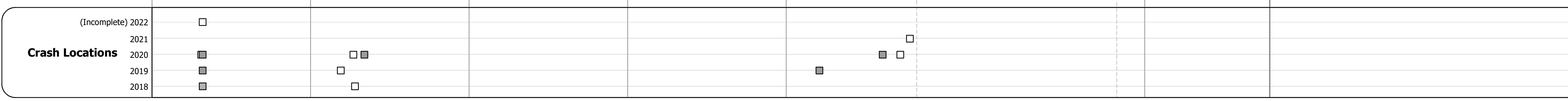
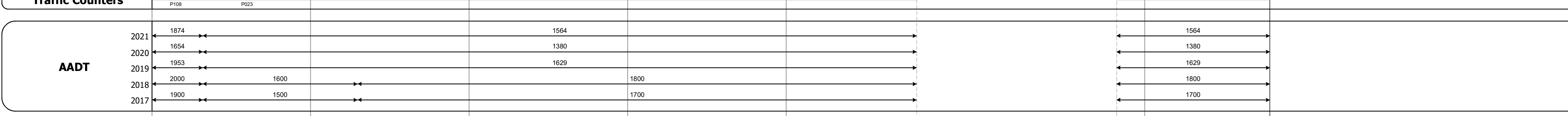
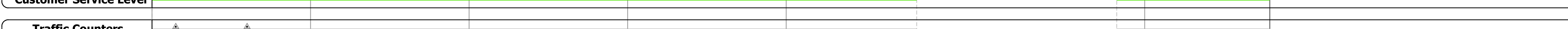






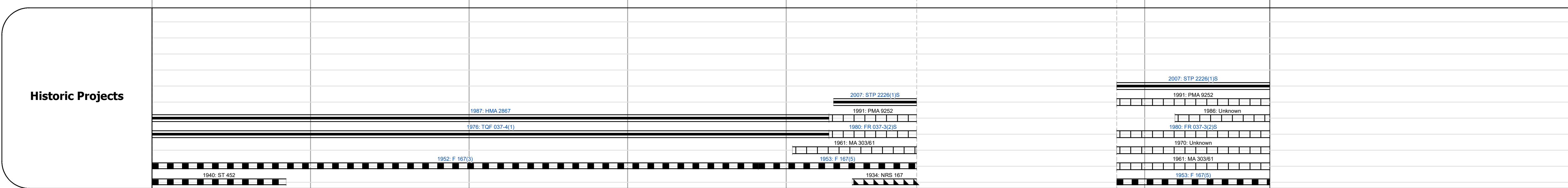
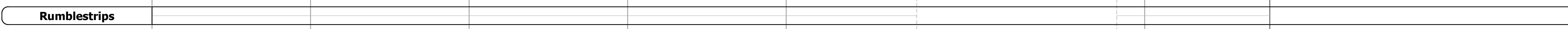

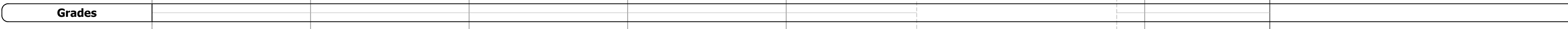

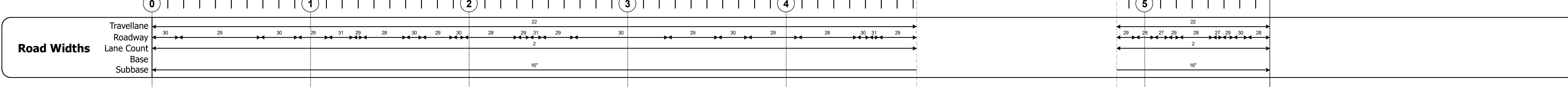
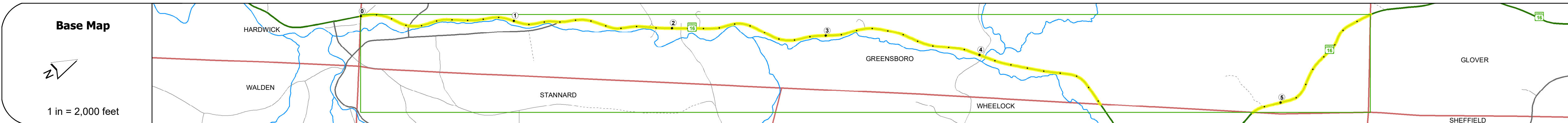
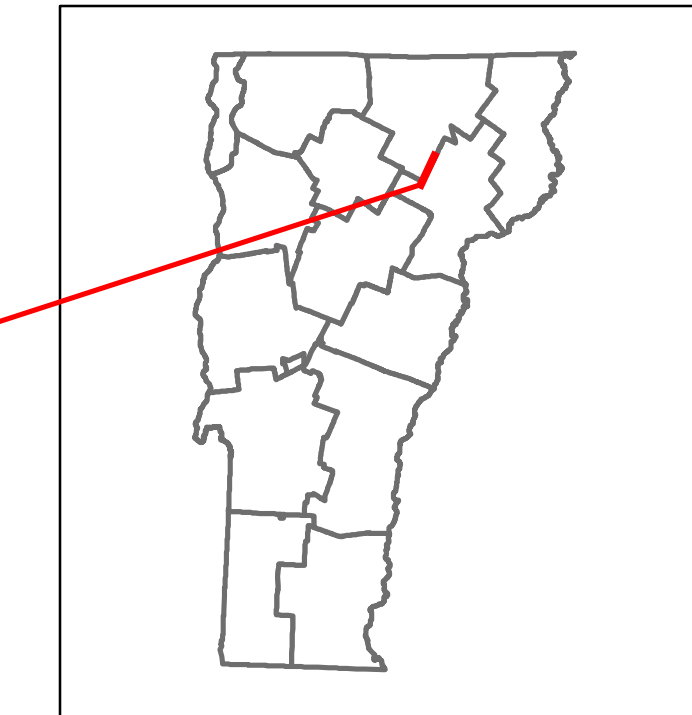


# Route Log and Progress Chart

**DRAFT**

Please Note: Errors and Omissions May Exist.  
Contact the VTrans Mapping Section with questions or concerns.

DISTRICT	TOWN	ROUTE
9	GREENSBORO	VT-16



## STRUCTURE DESCRIPTIONS

- Bridge 4:** Culvert - 1952, Structure No. 300037000410091, Length: 6', Facility Carried: VT16, Structure Type: ACCGMPP, Features Intersected: CATTLE PASS, Maintenance/Ownership: State
- Bridge 5:** Culvert - 1952, Structure No. 300037000510091, Length: 7', Facility Carried: VT16, Structure Type: RC PIPE, Features Intersected: WITHERS BROOK, Maintenance/Ownership: State
- Bridge 7:** Culvert - 1952, Structure No. 300037000710091, Length: 7', Facility Carried: VT16, Structure Type: RC PIPE, Features Intersected: ESDON BROOK, Maintenance/Ownership: State
- Bridge 8:** Culvert - 1952, Structure No. 300037000810091, Length: 6', Facility Carried: VT16, Structure Type: ACCGMPP, Features Intersected: CATTLE PASS, Maintenance/Ownership: State
- Bridge 10:** Culvert - 1953, Structure No. 300037001010091, Length: 18', Facility Carried: VT16, Structure Type: CGMPA, Features Intersected: SAWMILL BROOK, Maintenance/Ownership: State
- Bridge 11:** Culvert - 1953, Structure No. 300037001110091, Length: 6', Facility Carried: VT16, Structure Type: ACCGMPP, Features Intersected: HORSE POND OUTLET, Maintenance/Ownership: State

<b>Historic Projects</b> Bituminous Concrete, Retreatment, Resurface, Bituminous Mix, Skiny Mix, Bituminous Seal Surface Treated Gravel, Cold Plane and Plant Mix, Reclaimed Base and Bituminous Concrete, Concrete	<b>Functional Class</b> 1 - Interstate System, 2 - Other Freeways and Expressways, 3 - Principal Arterial, 4 - Minor Arterial, 5 - Major Collector, 6 - Minor Collector	<b>Curves</b> Left, Right, Grades (up/down)	<b>Traffic Counters</b> Continuous (CTC), Weigh-In-Motion (WIM), Short-Term, Scheduled, Short-Term, Unscheduled	<b>Crash Locations</b> Fatal, Injury, Property Damage Only, Unknown Crash Type, High Crash Locations (HCL's)	<b>Mileage by Functional Class By Sheet</b> 037-3 4 - Minor Arterial 5.790	<b>Mileage by Town By Sheet</b> GREENSBORO - V016-1009 5.79 of 5.79	<b>DISTRICT</b> 9	<b>TOWN</b> GREENSBORO	<b>Date:</b> 10/03/22	<b>ROUTE</b> VT-16 ETE mileage: 4.42 to 9.243, 10.504 to 11.471	
<b>Page Total Mileage: 5.790 mi</b>						<b>Page Total Mileage: 5.79 mi</b>					

For More Information Contact - Vermont Agency of Transportation, Policy, Planning and Intermodal Development Division - Mapping Section, 219 North Main Street, Barre, VT 05641 Telephone: 802-828-2600.