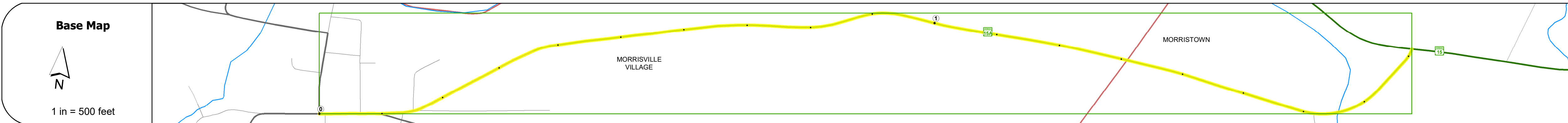
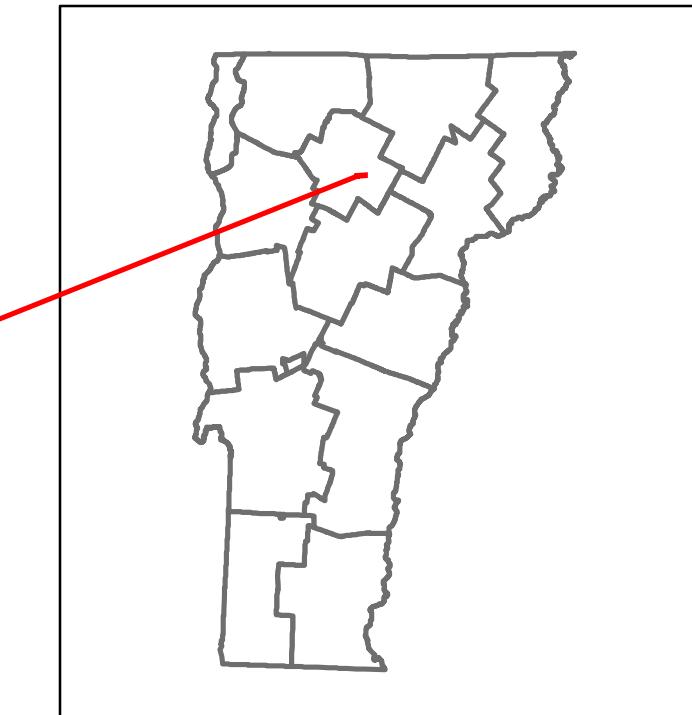

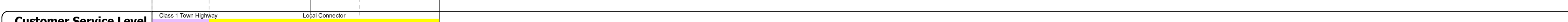












DISTRICT	TOWN	ROUTE
6	MORRISTOWN	VT-15A




STRUCTURE DESCRIPTIONS

Bridge 1:
 Stringer/multi-beam or girder - 2018
 Structure No: 200240000108072
 Length: 223'
 Height: 5.93'
 Width: 3.0'
 Facility Carried: VT 0015A ALT
 Structure Type: 3 SPAN CURVED GIRDER
 Features Intersected: LAMOILLE RIVER
 1
 Surface: Bituminous
 Maintenance/Ownership: State



AADT

Year	Left	Right
2021	3330	2152
2020	3469	1899
2019	3800	2242
2018	4200	2500
2017	4330	2700



Historic Projects Unknown, Retreatment, Resurface, Bituminous Mix, Skippy Mix, Bituminous Seal, Bituminous Concrete, Cold Plane and Plant Mix, Reclaimed Base and Bituminous Concrete, Surface Treated Gravel, Concrete	Functional Class 1 - Interstate System, 2 - Other Freeways and Expressways, 3 - Principal Arterial, 4 - Minor Arterial, 5 - Major Collector, 6 - Minor Collector	Curves Left (ogee), Right, Grades (ogee) grade up, (ogee) grade down	Traffic Counters Continuous (CTC), Weigh-In-Motion (WIM), Short-Term, Scheduled, Short-Term, Unscheduled	Crash Locations Fatal, Injury, Property Damage Only, Unknown Crash Type, High Crash Locations (HCL's)	Mileage by Functional Class By Sheet 0240 5 - Major Collector 1.812	Mileage by Town By Sheet MORRISTOWN - V015A0807 1.812 of 1.812	DISTRICT 6	TOWN MORRISTOWN	Date: 10/03/22	ROUTE VT-15A
					Page Total Mileage: 1.812 mi	Page Total Mileage: 1.812 mi	1 of 1 TWN mileage: 0.0 to 1.812	ETE mileage: 0.0 to 1.812		