

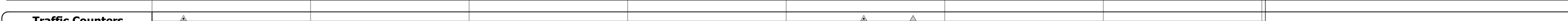

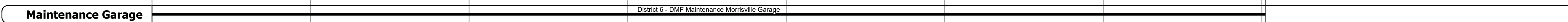
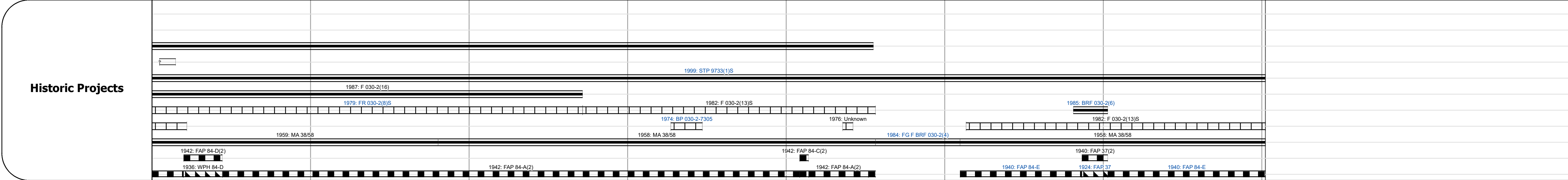


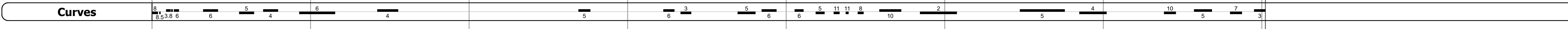
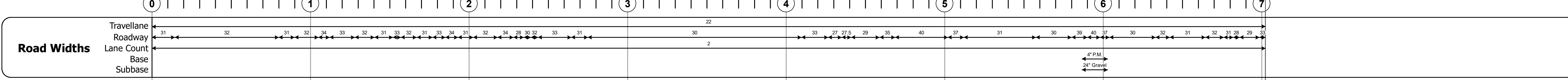
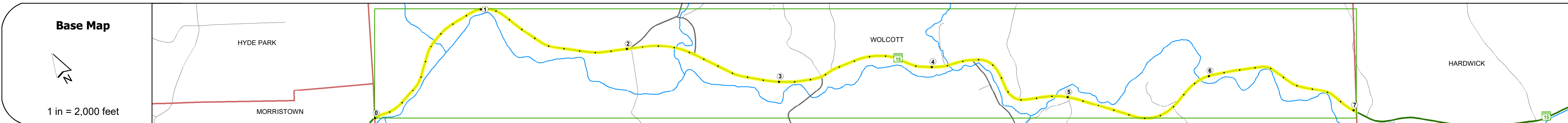
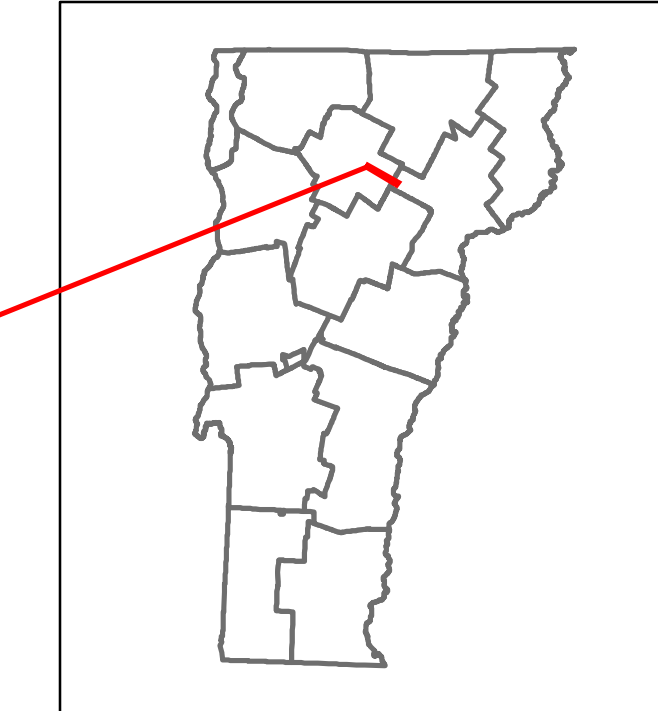


Route Log and Progress Chart


DRAFT

Please Note: Errors and Omissions May Exist.
Contact the VTrans Mapping Section with questions or concerns.

DISTRICT	TOWN	ROUTE
6	WOLCOTT	VT-15



Year	Segment 1	Segment 2	Segment 3	Segment 4	Segment 5	Segment 6	Segment 7
2021	6337						4829
2020	5583						4262
2019	6603						5096
2018	6600	5200	5100	5500			5100
2017	6600	5300	5100	5500			5000



STRUCTURE DESCRIPTIONS

- Bridge 48:** Slab - 1941, Structure No. 300030004808101, Length: 23', Width: 3.1', Facility Carried: VT15, Structure Type: CONCRETE SLAB, Features Intersected: BROOK, Surface: Bituminous, Maintenance/Ownership: State
- Bridge 49:** Culvert - 1941, Structure No. 300030004908101, Length: 8', Facility Carried: VT15, Structure Type: RC BOX, Features Intersected: JONES BROOK, Maintenance/Ownership: State
- Bridge 50:** Culvert - 1941, Structure No. 300030005008101, Length: 6', Facility Carried: VT15, Structure Type: CGMPP, Features Intersected: DEFUNCT CATTLE PASS, Maintenance/Ownership: State
- Bridge 51:** Stringer/multi-beam or girder - 1941, Structure No. 200030005108102, Length: 128', Height: 5.33', Width: 2.6', Facility Carried: VT 15 ML, Structure Type: 2 SPAN ROLLED BEAM, Features Intersected: WILD BR. LAMOILLE RIVER, Surface: Bituminous, Maintenance/Ownership: State
- Bridge 54:** Culvert - 1941, Structure No. 300030005408101, Length: 8', Facility Carried: VT15, Structure Type: RC BOX, Features Intersected: BROOK, Maintenance/Ownership: State
- Bridge 55:** Tee Beam - 1934, Structure No. 200030005508102, Length: 42', Height: 5.33', Width: 3.4', Facility Carried: VT 15 ML, Structure Type: CONCRETE T-BEAM, Features Intersected: WOLCOTT POND BROOK, Surface: Bituminous, Maintenance/Ownership: State
- Bridge 56:** Culvert - 1976, Structure No. 300030005608101, Length: 6', Facility Carried: VT15, Structure Type: CGMPP, Features Intersected: BROOK, Maintenance/Ownership: State
- Bridge 58:** Culvert - 1983, Structure No. 200030005808102, Length: 32', Height: 5.33', Width: 4.0', Facility Carried: VT 15 ML, Structure Type: CONCRETE RIGID FRAME, Features Intersected: VT 15 OVER LV RR, Surface: Bituminous, Maintenance/Ownership: State
- Bridge 59:** Stringer/multi-beam or girder - 1983, Structure No. 200030005908102, Length: 191', Height: 5.33', Width: 4.0', Facility Carried: VT 15 ML, Structure Type: 2 SP CONT WLD GIRDER, Features Intersected: LAMOILLE RIVER, Surface: Bituminous, Maintenance/Ownership: State
- Bridge 61:** Stringer/multi-beam or girder - 1985, Structure No. 200030006108102, Length: 104', Height: 5.33', Width: 3.9', Facility Carried: VT 15 ML, Structure Type: WELDED PLATE GIRDER, Features Intersected: LAMOILLE RIVER, Surface: Bituminous, Maintenance/Ownership: State

Historic Projects Legend for surface treatments and materials.	Functional Class Legend for road types (Interstate, Principal Arterial, etc.).	Curves Legend for curve types (Left, Right, etc.).	Grades Legend for grade types (grade up, grade down).	Traffic Counters Legend for counter types (Continuous, WIM, etc.).	Crash Locations Legend for crash types (Fatal, Injury, etc.).	Mileage by Functional Class By Sheet 030-2 4 - minor Arterial 7.023	Mileage by Town By Sheet WOLCOTT - V015-0810 7.023 of 7.023	DISTRICT 6	TOWN WOLCOTT	Date: 10/03/22	ROUTE VT-15 ETE mileage: 45.755 to 52.778
Speed Zones Legend for speed limit zones (25, 30, 35, 40, 45, 50, 55, 60, 65).						Page Total Mileage: 7.023 mi		Page Total Mileage: 7.023 mi		1 of 1 TWN mileage: 0.0 to 7.023	ROUTE VT-15

For More Information Contact - Vermont Agency of Transportation, Policy, Planning and Intermodal Development Division - Mapping Section, 219 North Main Street, Barre, VT 05641 Telephone: 802-828-2620.