Route Log and Progress Chart

DRAFT

Please Note: Errors and Omissions May Exist.
Contact the VTrans Mapping Section with questions or concerns.

DISTRICT	TOWN	ROUTE
6	MORRISTOWN	VT-15

VERMONT 15

Base Map

1 in = 0.5 miles

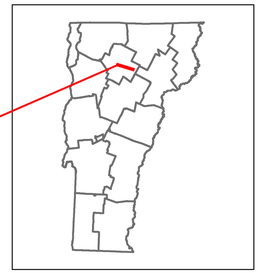

Stick Diagram

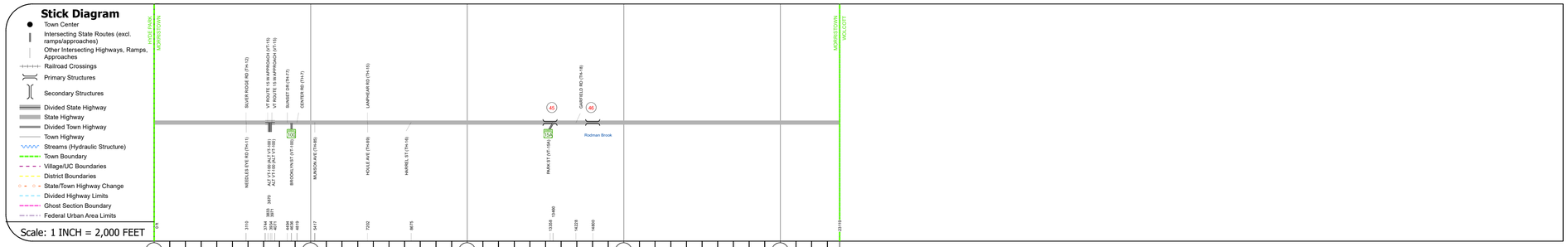

Road Widths

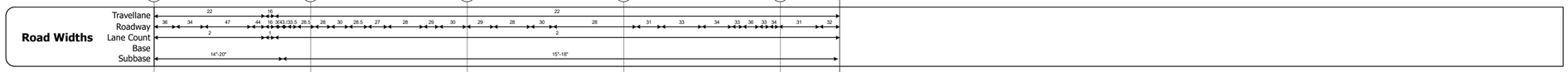

Curves

Grades

Guardrails

Rumblestrips



Historic Projects

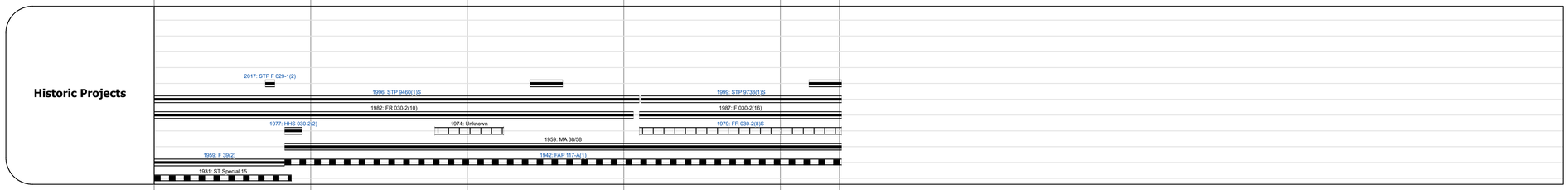

Maintenance Garage



Speed Zone



Functional Class

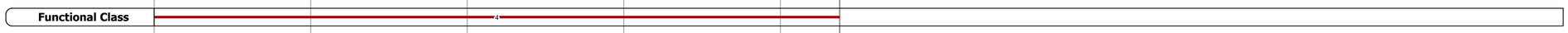

National Highway System

Limited Access Highway



Customer Service Level



Traffic Counters

AADT

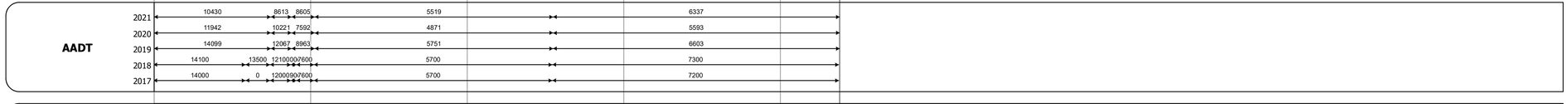

Crash Locations

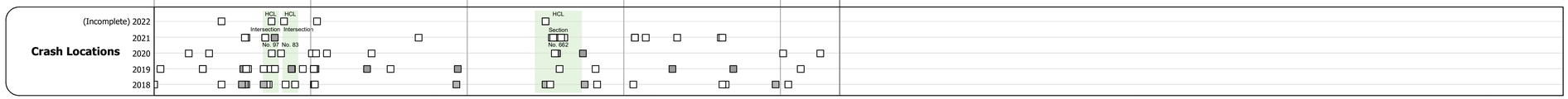

STRUCTURE DESCRIPTIONS

Bridge 45:
Culvert - 2018
Structure No. 300030004508071
Length: 10'
Facility Carried: VT15
Structure Type: PRECAST RC BOX
Features Intersected: CATTLE PASS
Maintenance/Ownership: State

Bridge 46:
Slab - 1941
Structure No. 300030004608071
Length: 25'
Width: 2.4'
Under Clearance: 1.0'
Facility Carried: VT15
Structure Type: Concrete Frame
Features Intersected: RODMAN BROOK
Surface: Bituminous
Maintenance/Ownership: State

Historic Projects: Unknown; Retreatment; Resurface; Bituminous Mix; Skinny Mix; Bituminous Seal; Bituminous Concrete; Bituminous Macadam; Cold Plane and Bituminous Concrete; Concrete; Gravel; Surface Treated Gravel; Plant Mix; Reclaimed Base and Bituminous Concrete

Indicated plans available - http://vtransmap01.aot.state.vt.us/rp/dpr/Diwebstore/

Functional Class: 1 - Interstate System; 2 - Other Freeways and Expressways; 3 - Principal Arterial; 4 - Minor Arterial; 5 - Major Collector; 6 - Minor Collector

Speed Zones: 25, 30, 35, 40, 45, 50, 55, 60, 65

Curves: Left, Right (degrees)

Grades: grade up, grade down (percent)

Road Widths (ft)

Traffic Counters: Continuous (CTC); Weigh-In-Motion (WIM); Short-Term, Scheduled; Short-Term, Unscheduled (counter ID)

AADT (AADT)

Crash Locations: Fatal; Injury; Property Damage Only; Unknown Crash Type

High Crash Locations (HCL's) Sections (& Intersections)
HCL No.: 1 - 100 (1 - 10); 101 - 200 (11 - 20); 201 - 300 (21 - 30); 301 - 400 (31 - 40); 401 - 800 (41 - 113)

Mileage by Functional Class By Sheet

030-2	4 - Minor Arterial	4.379

Page Total Mileage: 4.379 mi

Mileage by Town By Sheet

MORRISTOWN - V015-0807	4.379 of 4.379

Page Total Mileage: 4.379 mi

DISTRICT	TOWN	Date: 10/03/22	ROUTE
6	MORRISTOWN	1 of 1 TWN mileage: 0.0 to 4.379	VT-15 ETE mileage: 41.376 to 45.755