

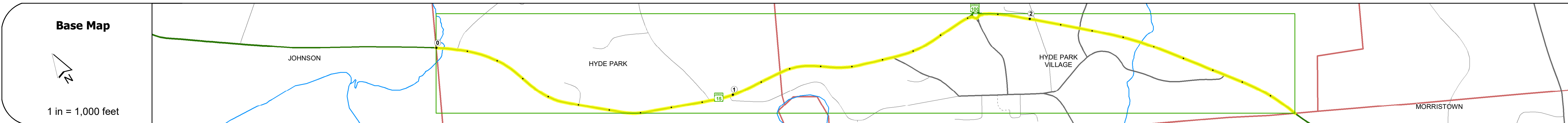
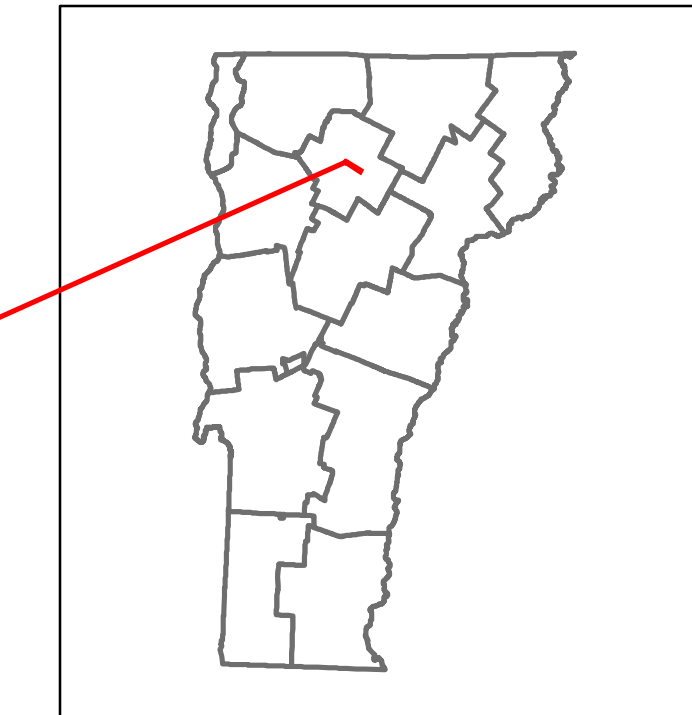


Route Log and Progress Chart

DRAFT

Please Note: Errors and Omissions May Exist.
Contact the VTrans Mapping Section with questions or concerns.

DISTRICT	TOWN	ROUTE
8	HYDE PARK	VT-15








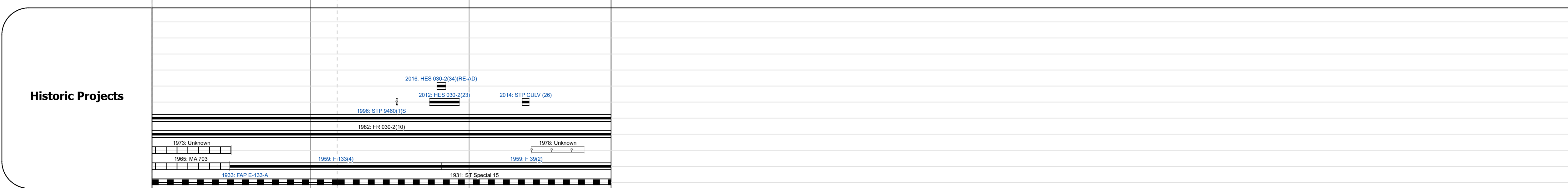
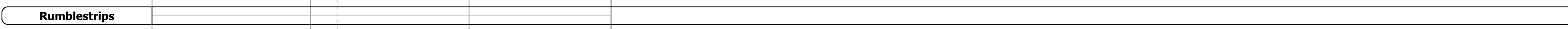






STRUCTURE DESCRIPTIONS


Bridge 39:
Culvert - 1917
Structure No. 300030003908051
Length: 18'
Width: 2.5'
Facility Carried: VT15
Structure Type: RC BOX
Features Intersected: BROOK
Maintenance/Ownership: State

Bridge 40:
Culvert - 1917
Structure No. 300030004008051
Length: 8'
Facility Carried: VT15
Structure Type: RC BOX
Features Intersected: FINNEGANS BROOK
Maintenance/Ownership: State

Bridge 42:
Stringer/multi-beam or girder - 2014
Structure No. 200030004208052
Length: 129'
Height: 5.33'
Width: 3.8'
Facility Carried: VT 15 ML
Structure Type: WELDED PLATE GIRDER
Features Intersected: CENTERVILLE BROOK
Maintenance/Ownership: State



Year	Section 1	Section 2	Section 3	Section 4	Section 5
2021	7865			10371	13530
2020	6942			9154	11942
2019	8196			10807	14099
2018	6800	5700	10500	10800	11500
2017	6600	5500	10500	10500	12300



Historic Projects <ul style="list-style-type: none"> Unknown Retreatment Resurface Bituminous Mix Skinny Mix Bituminous Seal 	Functional Class <ul style="list-style-type: none"> 1 - Interstate System 2 - Other Freeways and Expressways 3 - Principal Arterial 4 - Minor Arterial 5 - Major Collector 6 - Minor Collector 	Curves <ul style="list-style-type: none"> Left Right 	Grades <ul style="list-style-type: none"> grade up grade down 	Traffic Counters <ul style="list-style-type: none"> Continuous (CTC) Weigh-In-Motion (WIM) Short-Term, Scheduled Short-Term, Unscheduled 	Crash Locations <ul style="list-style-type: none"> Fatal Property Damage Only Injury Unknown Crash Type 	Mileage by Functional Class By Sheet 030-2 4 - minor Arterial 2.895	Mileage by Town By Sheet HYDE PARK - V015-0805 2.895 of 2.895	DISTRICT 8	TOWN HYDE PARK	Date: 10/03/22	ROUTE VT-15 ETE mileage: 38.481 to 41.376
Speed Zones 25 30 35 40 45 50 55 60 65						High Crash Locations (HCL's) Sections (& Intersections) HCL No. 1-100 (1-10) 201-300 (21-30) 101-200 (11-20) 401-800 (41-113)	Page Total Mileage: 2.895 mi	Page Total Mileage: 2.895 mi	1 of 1 TWN mileage: 0.0 to 2.895		

For More Information Contact - Vermont Agency of Transportation, Policy, Planning and Intermodal Development Division - Mapping Section, 219 North Main Street, Barre, VT 05641 Telephone: 802-828-2600.