

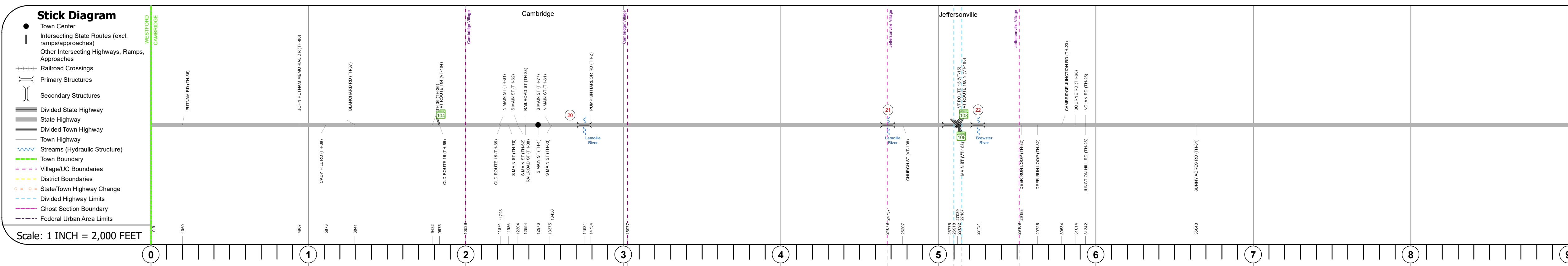
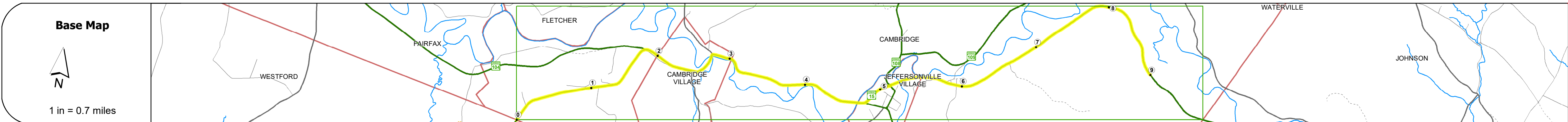
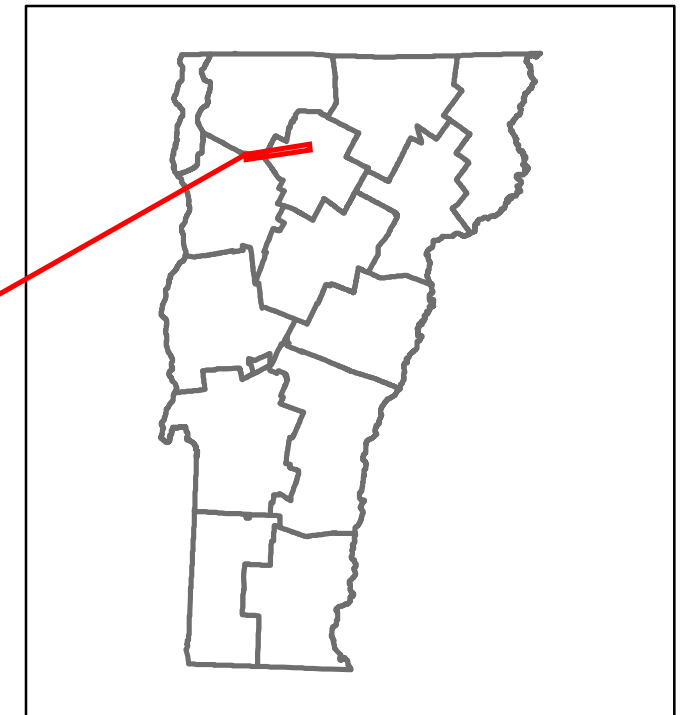


Route Log and Progress Chart

DRAFT

Please Note: Errors and Omissions May Exist.
Contact the VTrans Mapping Section with questions or concerns.

DISTRICT	TOWN	ROUTE
8	CAMBRIDGE	VT-15



Travellane	31	30	31	30	27.5	31	31	27	28	31	25	26	26.5	26	38	28.5	38	30	26	29	29	29.5	31	29
Road Widths	[Diagram showing lane counts and base/subbase details]																							
Curves	10	13	3	3	65.1	7	9	18	15	3	10	7	3	5.5	12.3	4	4	3	5	4	4	5	4	5
Grades	[Diagram showing grade percentages: -10.0, +6.3, -8.0]																							
Guardrails	[Diagram showing guardrail locations]																							
Rumblestrips	[Diagram showing rumblestrip locations]																							
Historic Projects	[Timeline of historic projects from 1920 to 2020]																							
Maintenance Garage	District 8 - DMF Maintenance Cambridge Garage																							
Speed Zone	[Diagram showing speed zones: 35, 40]																							
Functional Class	4																							
National Highway System																								
Limited Access Highway																								
Customer Service Level	Regional Corridor																							
Traffic Counters	[Diagram showing counter locations: L006, L131, L133, L149, L343, L146]																							
ADT	2021	4169																						6115
ADT	2020	3680																						5230
ADT	2019	4345																						6175
ADT	2018	4300			8200		8400					8300												6300
ADT	2017	4600			8100		8200					8100												6300
Crash Locations	[Diagram showing crash locations from 2018 to 2022]																							

STRUCTURE DESCRIPTIONS

Bridge 20:
Stringer/multi-beam or girder - 1950
Structure No. 200030002008022
Length: 399'
Height: 5.33'
Width: 3.7'
Facility Carried: VT 15 ML
Structure Type: 5 SPAN ROLLED BEAM
Features Intersected: LAMOILLE RIVER
Surface: Bituminous
Maintenance/Ownership: State

Bridge 21:
Stringer/multi-beam or girder - 1991
Structure No. 200030002108022
Length: 259'
Height: 5.33'
Width: 3.9'
Facility Carried: VT 15 ML
Structure Type: 3 SP CONT WLD GIRDER
Features Intersected: LAMOILLE RIVER
Surface: Bituminous
Maintenance/Ownership: State

Bridge 22:
Stringer/multi-beam or girder - 1959
Structure No. 200030002208022
Length: 118'
Height: 5.33'
Width: 3.0'
Facility Carried: VT 15 ML
Structure Type: 2 SPAN ROLLED BEAM
Features Intersected: BREWSTER RIVER
Surface: Bituminous
Maintenance/Ownership: State

Historic Projects [Legend for historic project types: Bituminous Concrete, Retreatment, Resurface, Bituminous Mix, Skiny Mix, Bituminous Seal, Surface Treated Gravel, Plant Mix, Reclaimed Base and Bituminous Concrete]	Functional Class [Legend for functional classes: 1-Interstate System, 2-Other Freeways and Expressways, 3-Principal Arterial, 4-Minor Arterial, 5-Major Collector, 6-Minor Collector]	Curves [Legend for curve types: Left, Right, (degrees)]	Grades [Legend for grade types: (percent) grade up, (percent) grade down]	Traffic Counters [Legend for counter types: Continuous (CTC), Weigh-In-Motion (WIM), Short-Term, Scheduled, Short-Term, Unscheduled]	Crash Locations [Legend for crash types: Fatal, Injury, Property Damage Only, Unknown Crash Type]	Mileage by Functional Class By Sheet 030-2 4 - Minor Arterial: 7.074 030-1 4 - Minor Arterial: 1.926	Mileage by Town By Sheet CAMBRIDGE - V015-0802: 9.0 of 9.833	DISTRICT 8	TOWN CAMBRIDGE	Date: 10/03/22	ROUTE VT-15 ETE mileage: 21.805 to 30.805
Speed Zones [Legend for speed zones: 25, 30, 35, 40, 45, 50, 55, 60, 65]						Page Total Mileage: 9.000 mi		Page Total Mileage: 9.0 mi		1 of 2 TWN mileage: 0.0 to 9.0	

For More Information Contact - Vermont Agency of Transportation, Policy, Planning and Intermodal Development Division - Mapping Section, 219 North Main Street, Barre, VT 05641 Telephone: 802-828-2600.