

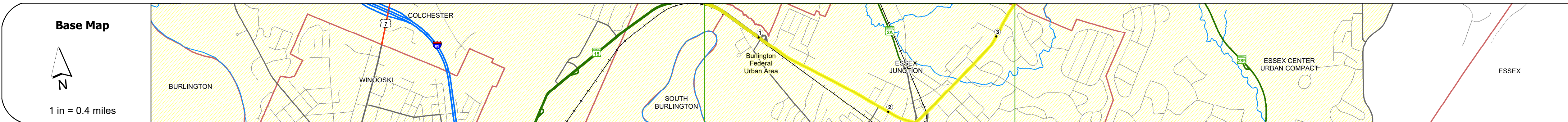
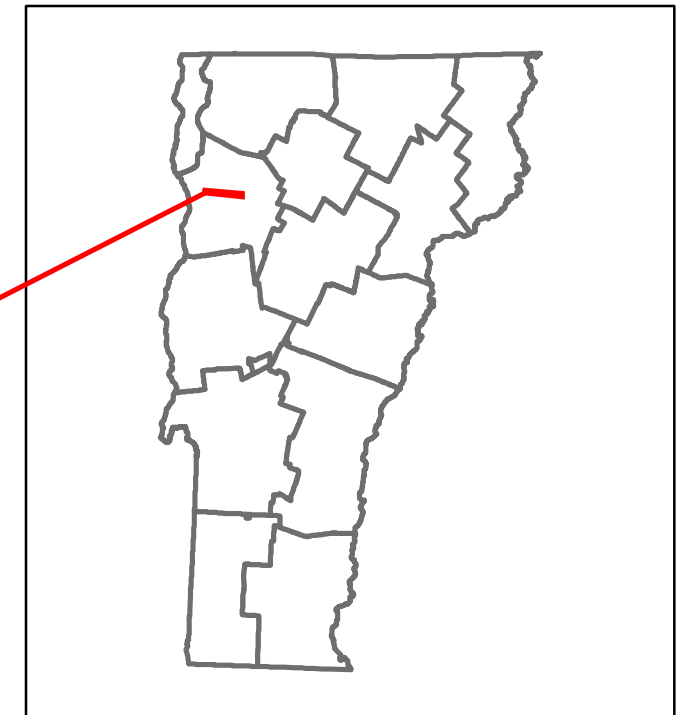


Route Log and Progress Chart

DRAFT


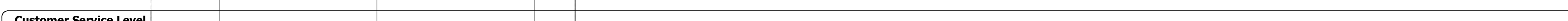










Please Note: Errors and Omissions May Exist.
Contact the VTrans Mapping Section with questions or concerns.

DISTRICT	TOWN	ROUTE
5	ESSEX JUNCTION	VT-15



STRUCTURE DESCRIPTIONS

Bridge 1A:
Slab - 1929
Structure No. 300030001A04061
Length: 20'
Width: 3.4'
Facility Carried: VT15
Structure Type: CONCRETE SLAB
Features Intersected: INDIAN BROOK
Surface: Bituminous
Maintenance: Town
Ownership: City/Municipal



Historic Projects Unknown, Retreatment, Resurface, Bituminous Mix, Skiny Mix, Bituminous Seal Bituminous Concrete, Cold Plane and Bituminous Concrete, Concrete, Gravel, Surface Treated Gravel, Plant Mix, Reclaimed Base and Bituminous Concrete	Functional Class 1 - Interstate System, 2 - Other Freeways and Expressways, 3 - Principal Arterial, 4 - Minor Arterial, 5 - Major Collector, 6 - Minor Collector	Curves Left, Right, Grades (degrees), Left grade up, Right grade down	Grades Road Widths	Traffic Counters Continuous (CTC), Weigh-In-Motion (WIM), Short-Term, Scheduled, Short-Term, Unscheduled	Crash Locations Fatal, Injury, Property Damage Only, Unknown Crash Type, High Crash Locations (HCL's)	Mileage by Functional Class By Sheet 030-1 3 - Other Principal Arterial 2.693	Mileage by Town By Sheet ESSEX JUNCTION - V015-0419 2.693 of 2.693	DISTRICT 5	TOWN ESSEX JUNCTION	Date: 10/03/22	ROUTE VT-15 ETE mileage: 2.684 to 5.377
						Page Total Mileage: 2.693 mi	Page Total Mileage: 2.693 mi				