






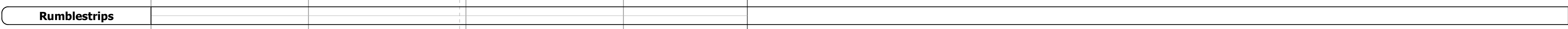



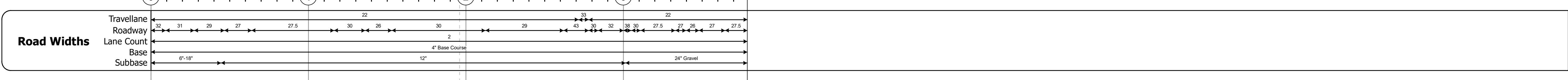
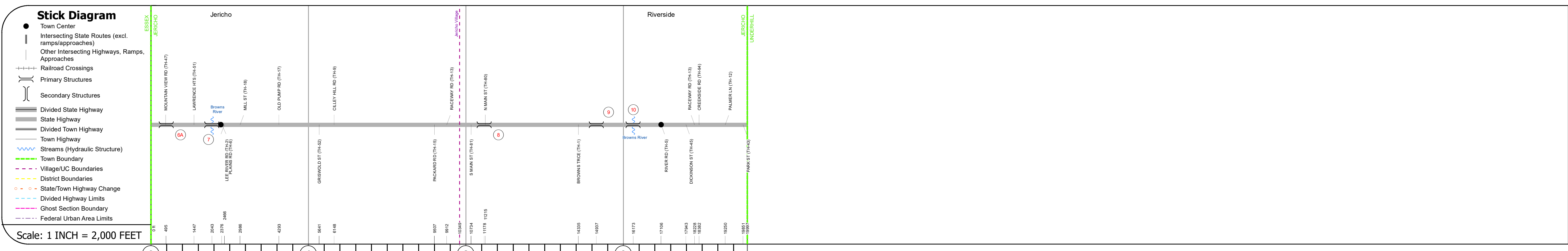
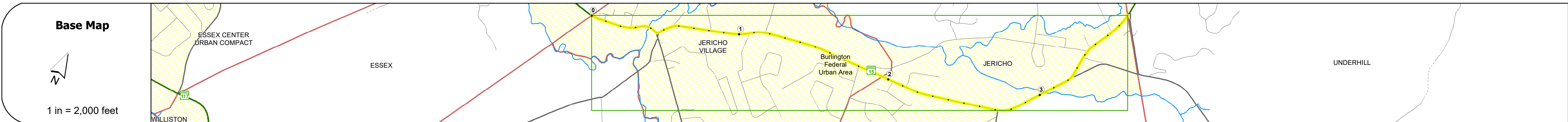
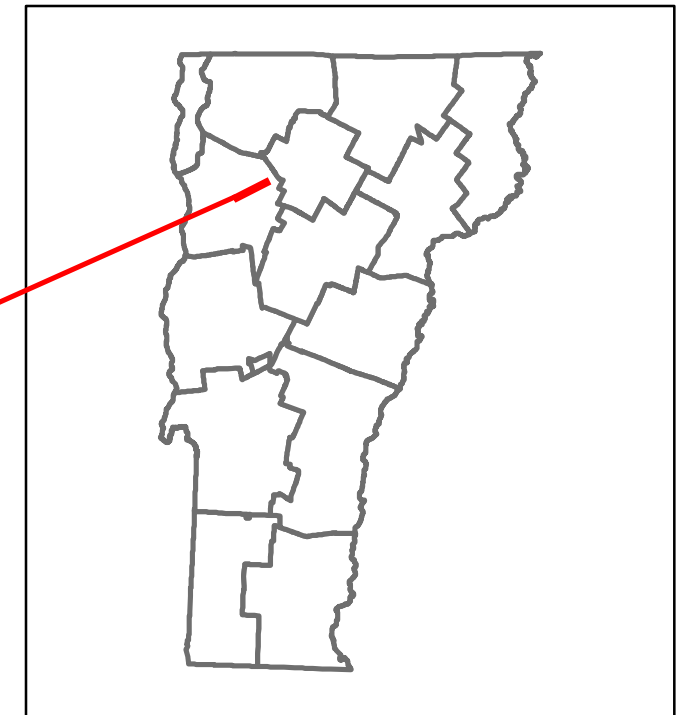



DISTRICT	TOWN	ROUTE
5	JERICHO	VT-15



Year	Section 1	Section 2	Section 3	Section 4
2021	9276	8374	10527	7348
2020	8517	7688	9395	6701
2019	10055	9077	11092	7911
2018	10100	9200	11200	8000
2017	10400	9100	11200	8000



STRUCTURE DESCRIPTIONS

Bridge 6A:
Culvert - 0
Structure No. 300030006A04091
Length: 6'
Facility Carried: VT15
Structure Type: CGMPP
Features Intersected: BROOK
Maintenance/Ownership: State

Bridge 7:
Girder and floorbeam system - 1929
Structure No. 20003000704092
Length: 93'
Height: 5.33'
Width: 2.8'
Facility Carried: VT 15 ML
Structure Type: RIVETED 2 GIRDER
Features Intersected: BROWNS RIVER
Surface: Epoxy overlay
Maintenance/Ownership: State

Bridge 8:
Culvert - 1969
Structure No. 30003000804091
Length: 7'
Facility Carried: VT15
Structure Type: CGMPPA
Features Intersected: BROOK
Maintenance/Ownership: State

Bridge 9:
Culvert - 2018
Structure No. 30003000904091
Length: 12'
Under Clearance: 2.5'
Facility Carried: VT15
Structure Type: RC BOX
Features Intersected: BROOK
Maintenance/Ownership: State

Bridge 10:
Stringer/multi-beam or girder - 1982
Structure No. 20003001004092
Length: 87'
Height: 5.33'
Width: 3.8'
Facility Carried: VT 15 ML
Structure Type: ROLLED BEAM
Features Intersected: BROWNS RIVER
Surface: Bituminous
Maintenance/Ownership: State

Historic Projects <ul style="list-style-type: none"> Unknown Retreatment Resurface Bituminous Mix Skippy Mix Bituminous Seal 	Functional Class <ul style="list-style-type: none"> 1 - Interstate System 2 - Other Arterial 3 - Principal Arterial 4 - Minor Arterial 5 - Major Collector 6 - Minor Collector 	Curves <ul style="list-style-type: none"> Left Right 	Grades <ul style="list-style-type: none"> grade up grade down 	Traffic Counters <ul style="list-style-type: none"> Continuous (CTC) Weigh-In-Motion (WIM) Short-Term, Scheduled Short-Term, Unscheduled 	Crash Locations <ul style="list-style-type: none"> Fatal Injury Property Damage Only Unknown Crash Type 	Mileage by Functional Class By Sheet 030-1 3 - Other Principal Arterial 3.240 030-1 4 - Minor Arterial 0.547 Page Total Mileage: 3.787 mi	Mileage by Town By Sheet JERICHO - V015-0409 3.787 of 3.787 Page Total Mileage: 3.787 mi	DISTRICT 5	TOWN JERICHO	Date: 10/03/22	ROUTE VT-15 ETE mileage: 10.247 to 14.034
--	--	--	---	--	---	--	--	----------------------	------------------------	-----------------------	--