

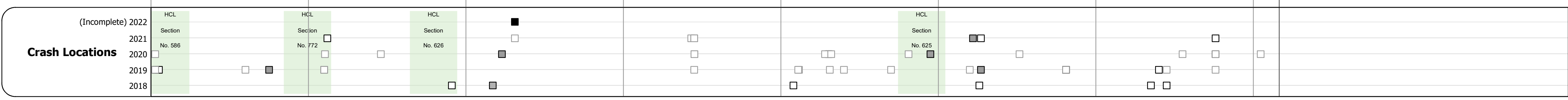
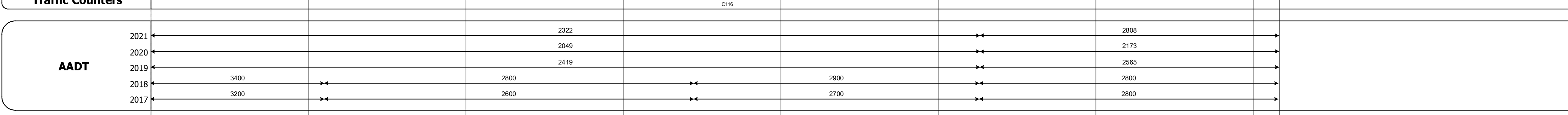
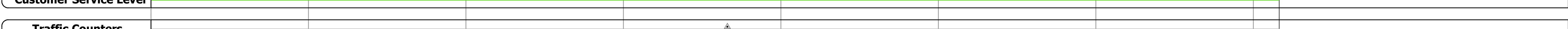






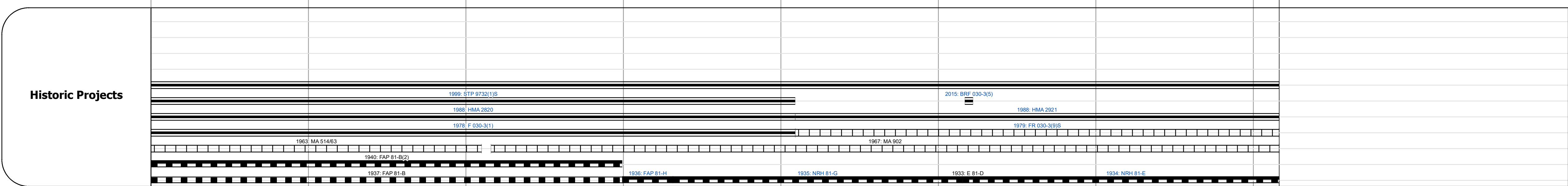
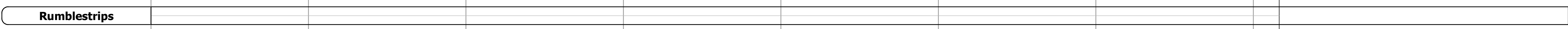


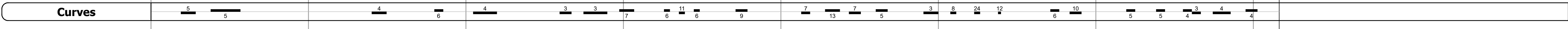
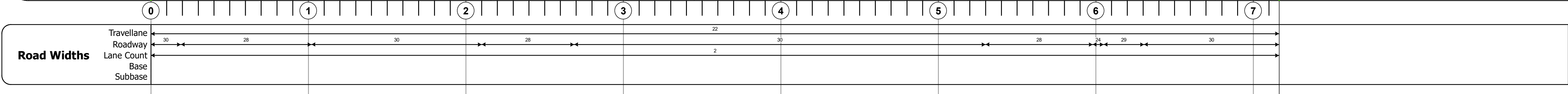
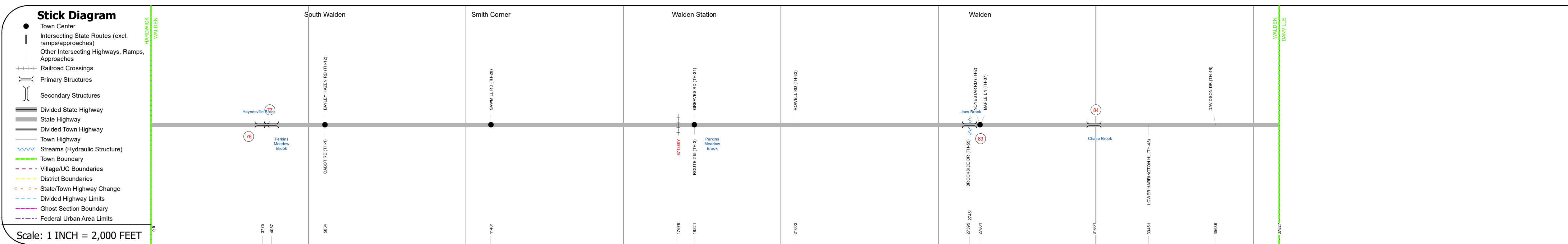
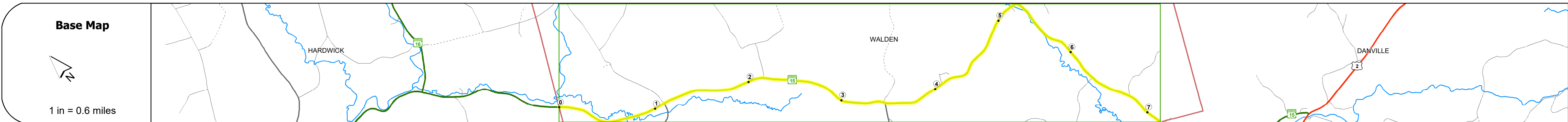
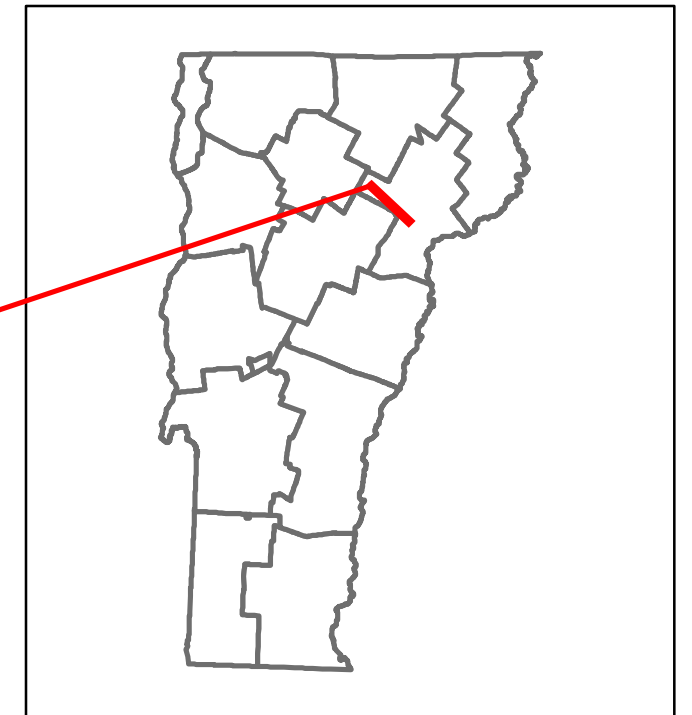


Route Log and Progress Chart

DRAFT

Please Note: Errors and Omissions May Exist.
Contact the VTrans Mapping Section with questions or concerns.

DISTRICT	TOWN	ROUTE
7	WALDEN	VT-15



STRUCTURE DESCRIPTIONS

Bridge 76:
Culvert - 1918
Structure No. 300030007603151
Length: 8'
Facility Carried: VT15
Structure Type: RC BOX
Features Intersected: BROOK
Maintenance/Ownership: State

Bridge 77:
Culvert - 1919
Structure No. 300030007703151
Length: 16'
Facility Carried: VT15
Structure Type: RC BOX
Features Intersected: PERKINS MEADOW BROOK
Maintenance/Ownership: State

Bridge 83:
Tee Beam - 2015
Structure No. 200030008303152
Length: 58'
Height: 5.33'
Width: 3.1'
Facility Carried: VT 15 ML
Structure Type: PRESTRESS NEXT BEAM
Features Intersected: JOES BROOK
Surface: Bituminous
Maintenance/Ownership: State

Bridge 84:
Slab - 1932
Structure No. 300030008403151
Length: 16'
Width: 2.5'
Facility Carried: VT15
Structure Type: CONCRETE SLAB
Features Intersected: CHASE BROOK
Surface: Bituminous
Maintenance/Ownership: State

Historic Projects <ul style="list-style-type: none"> Unknown Retreatment Resurface Bituminous Mix Skinny Mix Bituminous Seal 	Functional Class <ul style="list-style-type: none"> 1 - Interstate System 2 - Other Freeways and Expressways 3 - Principal Arterial 4 - Minor Arterial 5 - Major Collector 6 - Minor Collector 	Curves <ul style="list-style-type: none"> Left (degrees) Right (degrees) 	Grades <ul style="list-style-type: none"> percent grade up percent grade down 	Traffic Counters <ul style="list-style-type: none"> Continuous (CTC) Weight-In-Motion (WIM) Short-Term, Scheduled Short-Term, Unscheduled 	Crash Locations <ul style="list-style-type: none"> Fatal Injury Property Damage Only Unknown Crash Type 	Mileage by Functional Class By Sheet 030-3 4 - Minor Arterial 7.164	Mileage by Town By Sheet WALDEN - V015-0315 7.164 of 7.164	DISTRICT 7	TOWN WALDEN	Date: 10/03/22	ROUTE VT-15 ETE mileage: 59.976 to 67.14
Crash Locations (HCL's) HCL No. 1 - 100 (1 - 10) 201 - 300 (21 - 30) 101 - 200 (11 - 20) 301 - 400 (31 - 40) 401 - 800 (41 - 113)						Page Total Mileage: 7.164 mi		Page Total Mileage: 7.164 mi			

For More Information Contact - Vermont Agency of Transportation, Policy, Planning and Intermodal Development Division - Mapping Section, 219 North Main Street, Barre, VT 05641 Telephone: 802-828-2600.