


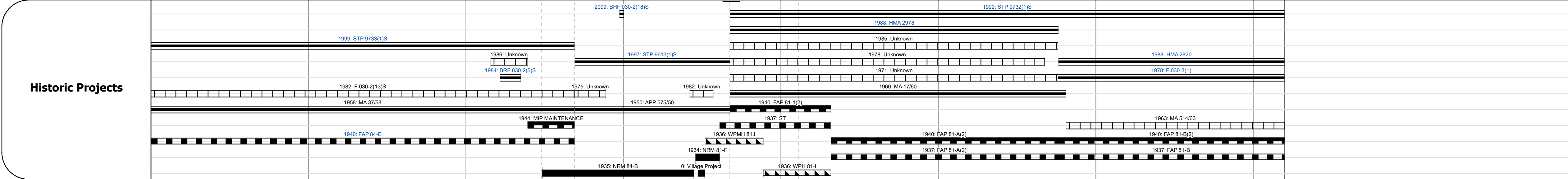
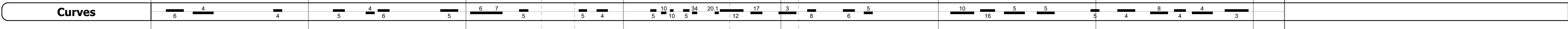
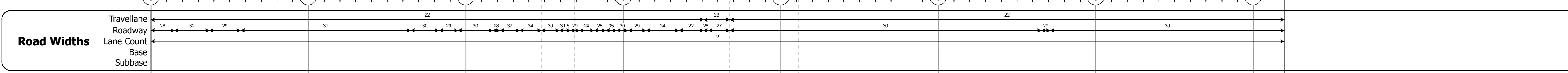
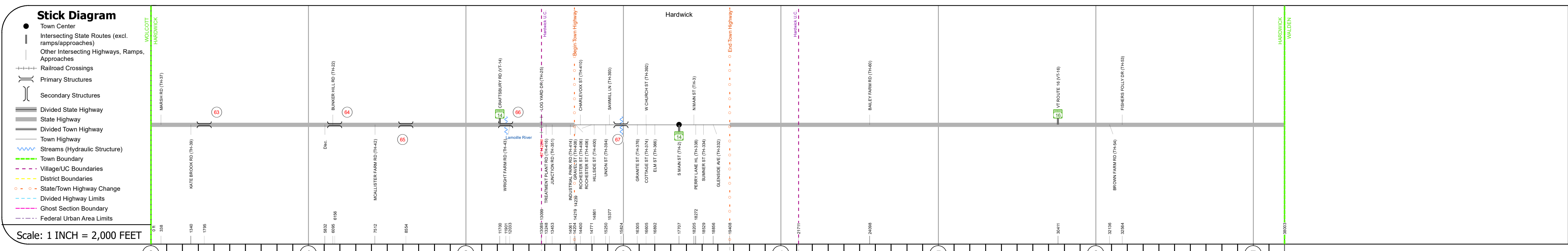
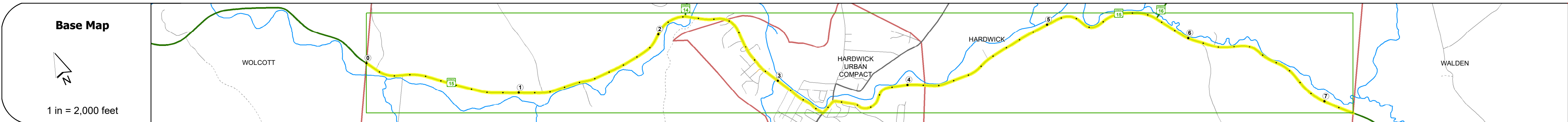
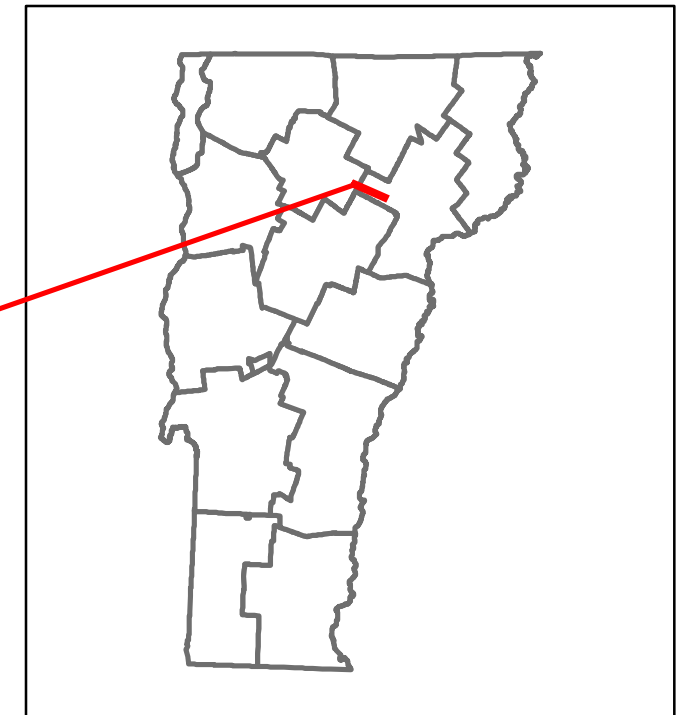
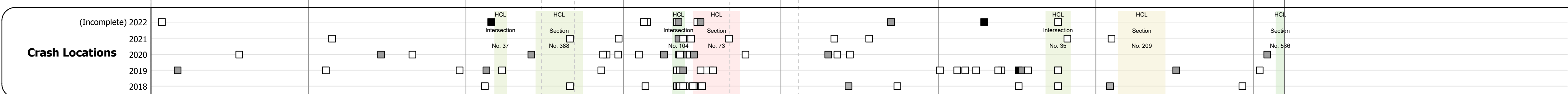


DISTRICT	TOWN	ROUTE
7	HARDWICK	VT-15



Year	Section 0-1	Section 1-2	Section 2-3	Section 3-4	Section 4-5	Section 5-6	Section 6-7
2021	4778	4419	6326	5625	4924	3311	
2020	5016	5583	6592	5600	4345	2922	
2019	5100	6300	9000	6600	5130	3450	
2018	5100	6300	9000	6600	5500	3400	
2017	5100	6500	9000	6800	5300	3200	



### STRUCTURE DESCRIPTIONS

- Bridge 63:** Culvert - 1940, Structure No. 300030006303051, Length: 12', Facility Carried: VT15, Structure Type: RC BOX, Features Intersected: MILLARD BROOK, Maintenance/Ownership: State
- Bridge 64:** Slab - 1919, Structure No. 300030006403051, Length: 17', Width: 3.2', Facility Carried: VT15, Structure Type: CONCRETE SLAB, Features Intersected: BUNKER BROOK, Surface: Bituminous, Maintenance/Ownership: State
- Bridge 65:** Culvert - 1919, Structure No. 300030006503051, Length: 8', Facility Carried: VT15, Structure Type: CONCRETE RIGID FRAME, Features Intersected: BROOK, Maintenance/Ownership: State
- Bridge 66:** Stringer/multi-beam or girder - 1984, Structure No. 200030006603052, Length: 92', Height: 5.33', Width: 3.9', Facility Carried: VT 15 ML, Structure Type: WELDED GIRDER, Features Intersected: LAMOILLE RIVER, Surface: Bituminous, Maintenance/Ownership: State
- Bridge 67:** Stringer/multi-beam or girder - 1935, Structure No. 200030006703052, Length: 64', Height: 5.33', Width: 2.9', Facility Carried: VT 15 ML, Structure Type: ROLLED BEAM, Features Intersected: COOPER BROOK, Surface: Bituminous, Maintenance/Ownership: Town

<b>Historic Projects</b> <ul style="list-style-type: none"> <li>Unknown</li> <li>Retreatment</li> <li>Resurface</li> <li>Bituminous Mix</li> <li>Skinny Mix</li> <li>Bituminous Seal</li> </ul>	<b>Functional Class</b> <ul style="list-style-type: none"> <li>1 - Interstate System</li> <li>2 - Other Freeways and Expressways</li> <li>3 - Principal Arterial</li> <li>4 - Minor Arterial</li> <li>5 - Major Collector</li> <li>6 - Minor Collector</li> </ul>	<b>Curves</b> <ul style="list-style-type: none"> <li>Left (degrees)</li> <li>Right (degrees)</li> </ul>	<b>Grades</b> <ul style="list-style-type: none"> <li>up grade up</li> <li>down grade down</li> </ul>	<b>Traffic Counters</b> <ul style="list-style-type: none"> <li>Continuous (CTC)</li> <li>Weight-In-Motion (WIM)</li> <li>Short-Term, Scheduled</li> <li>Short-Term, Unscheduled</li> </ul>	<b>Crash Locations</b> <ul style="list-style-type: none"> <li>Fatal</li> <li>Injury</li> <li>Property Damage Only</li> <li>Unknown Crash Type</li> </ul>	<b>Mileage by Functional Class By Sheet</b> 030-3 4 - Minor Arterial 3,845 030-2 4 - Minor Arterial 3,353	<b>Mileage by Town By Sheet</b> HARDWICK - V015-0305 7.198 of 7.198	<b>DISTRICT</b> 7	<b>TOWN</b> HARDWICK	<b>Date:</b> 10/03/22	<b>ROUTE</b> VT-15 ETE mileage: 52.778 to 59.976
--	--	--	---	---	---	---	--	----------------------	-------------------------	-----------------------	--