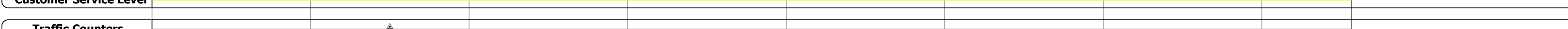





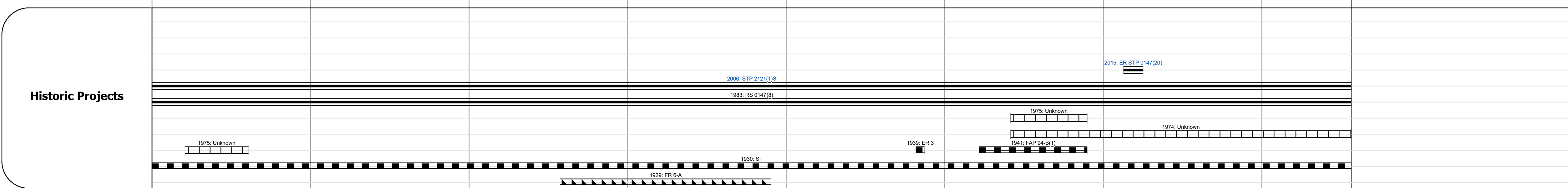
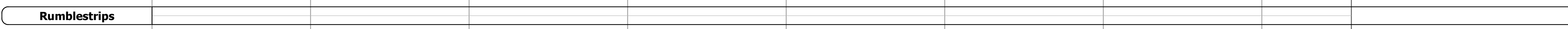
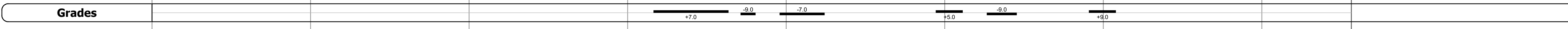
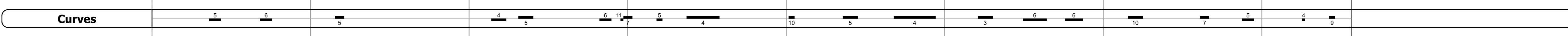
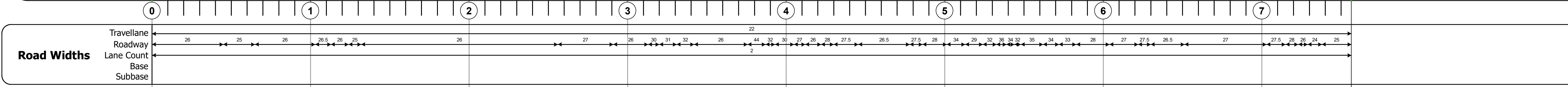
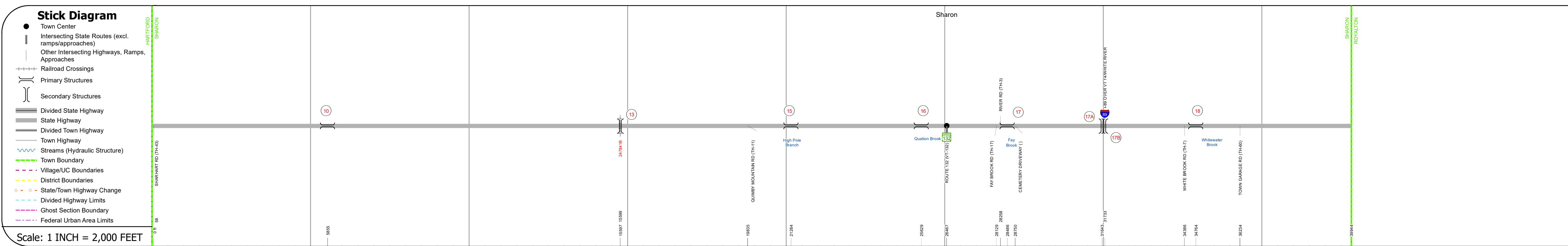
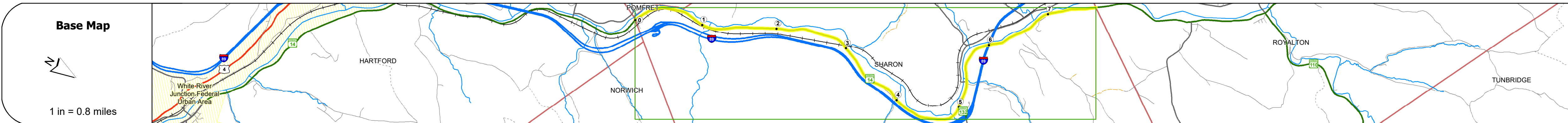
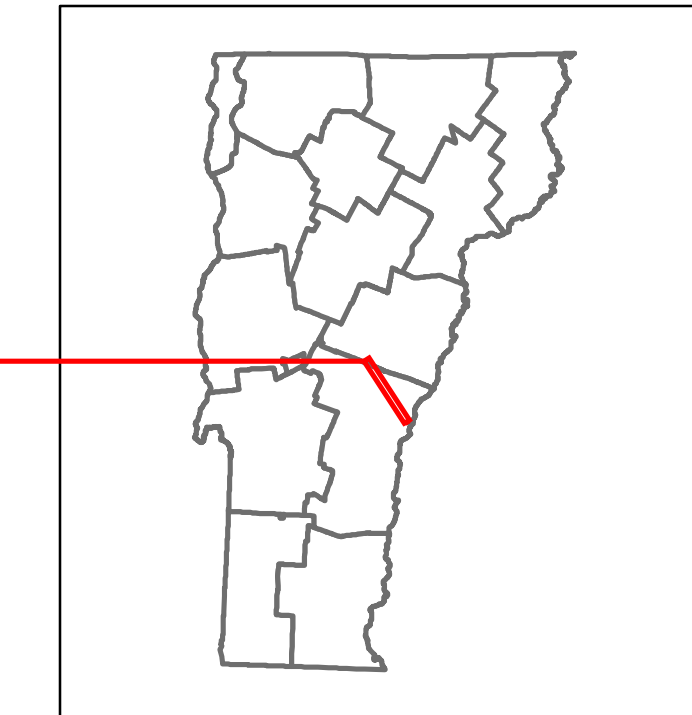



DISTRICT	TOWN	ROUTE
4	SHARON	VT-14



Year	Left		Right	
	ADT	ADT	ADT	ADT
2021	1357	3555	2581	
2020	1198	3137	2278	
2019	1414	3704	2690	
2018	1400	3700	2700	
2017	1400	3600	2700	



## STRUCTURE DESCRIPTIONS

**Bridge 10:**  
Culvert - 1928  
Structure No. 300147001014171  
Length: 16'  
Under Clearance: 1.17  
Facility Carried: VT14  
Structure Type: RC BOX  
Features Intersected: MITCHELL BROOK  
Maintenance/Ownership: State

**Bridge 13:**  
Girder and floorbeam system - 1928  
Structure No. 200147001314172  
Length: 49'  
Facility Carried: RAILROAD  
Structure Type: RIVETED 2 GIRDER  
Features Intersected: N.E.C.R.R. OVER VT 14  
Maintenance/Ownership: Unknown

**Bridge 15:**  
Culvert - 1968  
Structure No. 300147001514171  
Length: 10'  
Facility Carried: VT14  
Structure Type: CGMPP ALUM SLEEVE  
Features Intersected: HIGH POLE BRANCH  
Maintenance/Ownership: State

**Bridge 16:**  
Culvert - 1939  
Structure No. 300147001614171  
Length: 14'  
Under Clearance: 1.0'  
Facility Carried: VT14  
Structure Type: RC BOX  
Features Intersected: QUATION BROOK  
Maintenance/Ownership: State

**Bridge 17:**  
Culvert - 1941  
Structure No. 300147001714171  
Length: 10'  
Facility Carried: VT14  
Structure Type: RC BOX  
Features Intersected: FAY BROOK  
Maintenance/Ownership: State

**Unknown 17A:**  
Unknown  
Structure No. 200089017514172  
Structure Type: Unknown  
Features Intersected: 1 89 OVER VT 14/WHITE RIVER  
Maintenance/Ownership: State

**Unknown 17B:**  
Unknown  
Structure No. 200089017N14172  
Structure Type: Unknown  
Features Intersected: 1 89 OVER VT 14/WHITE RIVER  
Maintenance/Ownership: State

**Bridge 18:**  
Slab - 1941  
Structure No. 300147001814171  
Length: 11'  
Width: 3.0'  
Facility Carried: VT14  
Structure Type: CONC ENC STL BM/SLAB  
Features Intersected: BROOK  
Surface: Bituminous  
Maintenance/Ownership: State

<b>Historic Projects</b> <ul style="list-style-type: none"> <li>Unknown</li> <li>Bituminous Concrete</li> <li>Retreatment</li> <li>Resurface</li> <li>Bituminous Mix</li> <li>Skippy Mix</li> <li>Bituminous Seal</li> </ul>	<b>Functional Class</b> <ul style="list-style-type: none"> <li>1 - Interstate System</li> <li>2 - Other Freeways and Expressways</li> <li>3 - Principal Arterial</li> <li>4 - Minor Arterial</li> <li>5 - Major Collector</li> <li>6 - Minor Collector</li> </ul>	<b>Curves</b> <ul style="list-style-type: none"> <li>Left (degrees)</li> <li>Right (degrees)</li> </ul>	<b>Grades</b> <ul style="list-style-type: none"> <li>Left (percent) grade up</li> <li>Right (percent) grade down</li> </ul>	<b>Traffic Counters</b> <ul style="list-style-type: none"> <li>Continuous (CTC)</li> <li>Weigh-In-Motion (WIM)</li> <li>Short-Term, Scheduled</li> <li>Short-Term, Unscheduled</li> </ul>	<b>Crash Locations</b> <ul style="list-style-type: none"> <li>Fatal</li> <li>Injury</li> <li>Property Damage Only</li> <li>Unknown Crash Type</li> </ul>	<b>Mileage by Functional Class By Sheet</b> 0147 5 - Major collector 7.565	<b>Mileage by Town By Sheet</b> SHARON - V014-1417 7.565 of 7.565	<b>DISTRICT</b> 4	<b>TOWN</b> SHARON	<b>Date:</b> 10/03/22	<b>ROUTE</b> VT-14 ETE mileage: 7.856 to 15.421
<b>Speed Zones</b> 25 30 35 40 45 50 55 60 65						<b>Page Total Mileage: 7.565 mi</b>		<b>Page Total Mileage: 7.565 mi</b>		<b>1 of 1</b> TWN mileage: 0.0 to 7.565	