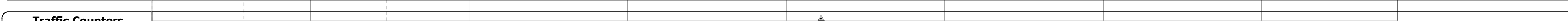





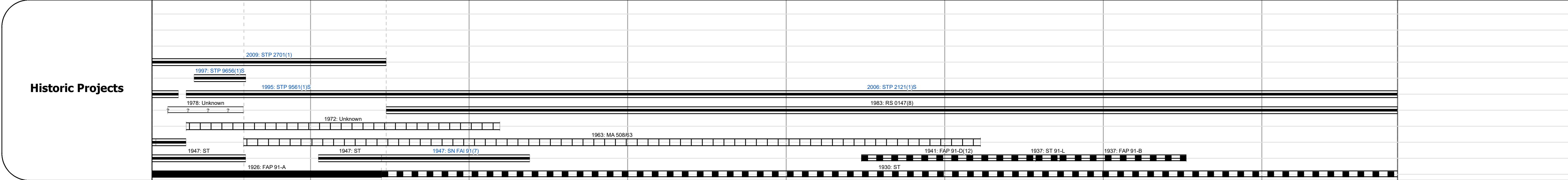


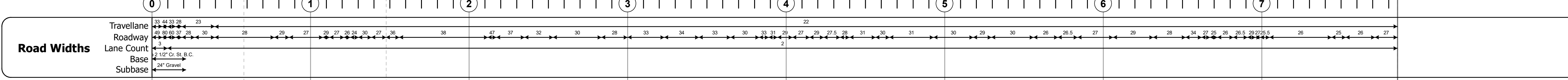

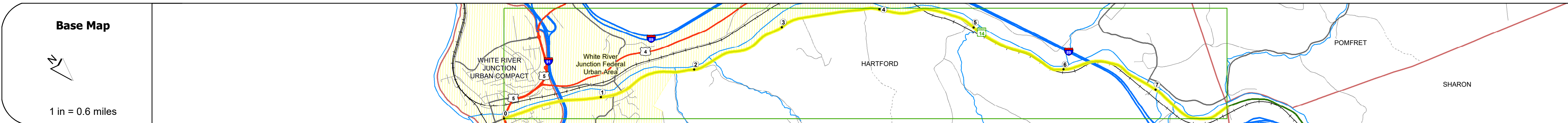
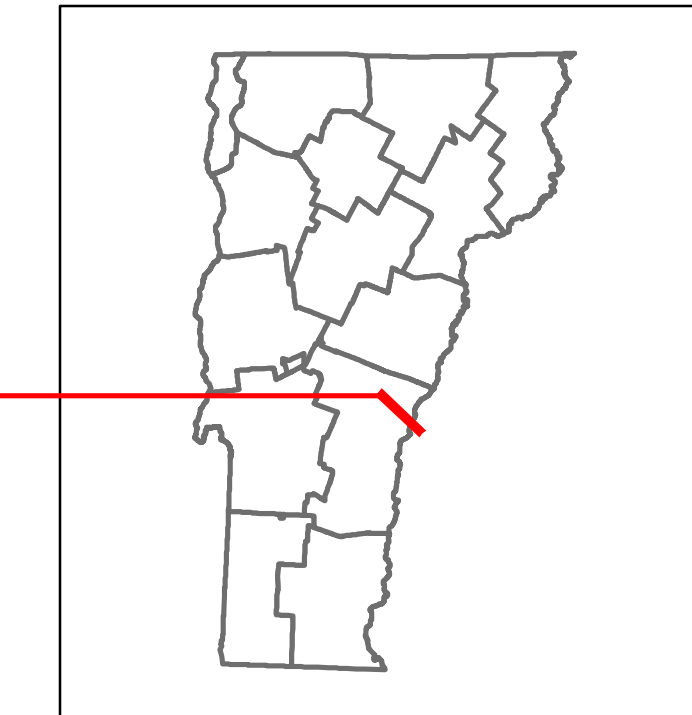
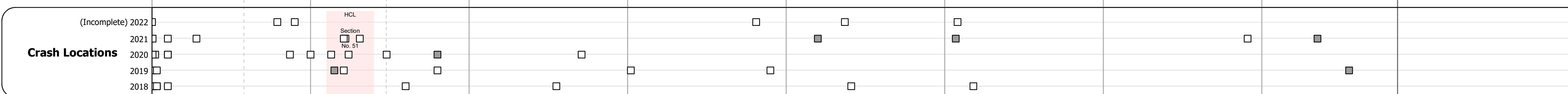


DISTRICT	TOWN	ROUTE
4	HARTFORD	VT-14



Year	Station 1	Station 2	Station 3	Station 4	Station 5	Station 6	Station 7	Station 8	Station 9	Station 10
2021	1742				2582				2582	1357
2020	1555				2215				2279	1198
2019	1890				2691				2691	1414
2018	4400	4400	3600	2800	2900			2700		2400
2017	4400	4400	3900	2800	2900			2700		2400



STRUCTURE DESCRIPTIONS

Unknown 1:
Unknown
Structure No. 200091044N14082
Structure Type: Unknown
Features Intersected: US 4/VT 14/NECRR WHITE RIVER
Maintenance/Ownership: State

Unknown 1A:
Unknown
Structure No. 200091044S14082
Structure Type: Unknown
Features Intersected: US 4/VT 14/NECRR WHITE RIVER
Maintenance/Ownership: State

Bridge 1B:
Culvert - 1943
Structure No. 300147001B14081
Length: 9'
Facility Carried: VT14
Structure Type: RC BOX
Features Intersected: BROOK
Maintenance/Ownership: State

Bridge 2:
Culvert - 1947
Structure No. 30014700214081
Length: 12'
Facility Carried: VT14
Structure Type: RC BOX
Features Intersected: BROOK
Maintenance/Ownership: State

Bridge 5:
Stringer/multi-beam or girder - 1935
Structure No. 200147000514082
Length: 65'
Facility Carried: RAILROAD
Structure Type: RIVETED 2 GIRDER
Features Intersected: N.E.C.R.R. OVER VT 14
Maintenance/Ownership: Unknown

Bridge 6:
Culvert - 1941
Structure No. 300147000614081
Length: 12'
Facility Carried: VT14
Structure Type: RC BOX
Features Intersected: BROOK
Maintenance/Ownership: State

Bridge 7:
Culvert - 1937
Structure No. 300147000714081
Length: 8'
Facility Carried: VT14
Structure Type: RC BOX
Features Intersected: BROOK
Maintenance/Ownership: State

Unknown 7A:
Unknown
Structure No. 200089011N14082
Structure Type: Unknown
Features Intersected: WHITE RIVER/NECRR/VT 14
Maintenance/Ownership: State

Unknown 7B:
Unknown
Structure No. 200089011S14082
Structure Type: Unknown
Features Intersected: WHITE RIVER/NECRR/VT 14
Maintenance/Ownership: State

Bridge 8:
Culvert - 1928
Structure No. 300147000814081
Length: 8'
Facility Carried: VT14
Structure Type: RC BOX
Features Intersected: BROOK
Maintenance/Ownership: State

Bridge 9:
Culvert - 1928
Structure No. 300147000914081
Length: 13'
Facility Carried: VT14
Structure Type: RC BOX
Features Intersected: TIGER TOWN BROOK
Maintenance/Ownership: State

Historic Projects <ul style="list-style-type: none"> Unknown Retreatment Resurface Bituminous Mix Skippy Mix Bituminous Seal 	Functional Class <ul style="list-style-type: none"> 1 - Interstate System 2 - Other Freeways and Expressways 3 - Principal Arterial 4 - Minor Arterial 5 - Major Collector 6 - Minor Collector 	Curves <ul style="list-style-type: none"> Left (degree) Right (degree) 	Grades <ul style="list-style-type: none"> Special grade up Special grade down 	Traffic Counters <ul style="list-style-type: none"> Continuous (CTC) Weigh-In-Motion (WIM) Short-Term, Scheduled Short-Term, Unscheduled 	Crash Locations <ul style="list-style-type: none"> Fatal Injury Property Damage Only Unknown Crash Type 	Mileage by Functional Class By Sheet 0147 5 - Major collector 7.856	Mileage by Town By Sheet HARTFORD - V014-1408 7.856 of 7.856	DISTRICT 4	TOWN HARTFORD	Date: 10/03/22	ROUTE VT-14 ETE mileage: 0.0 to 7.856
--	--	--	---	--	---	---	--	----------------------	-------------------------	-----------------------	--