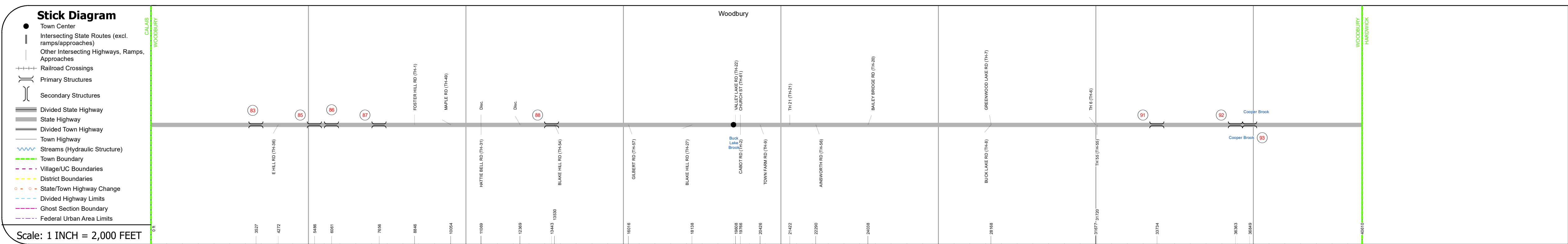
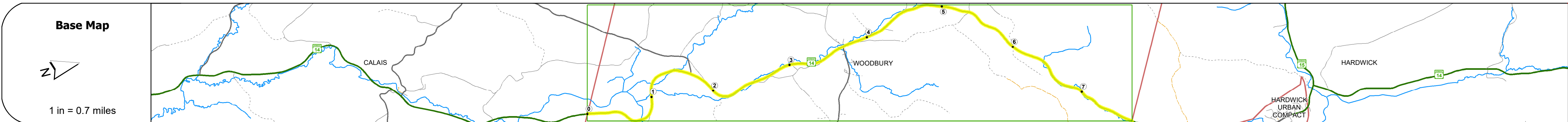
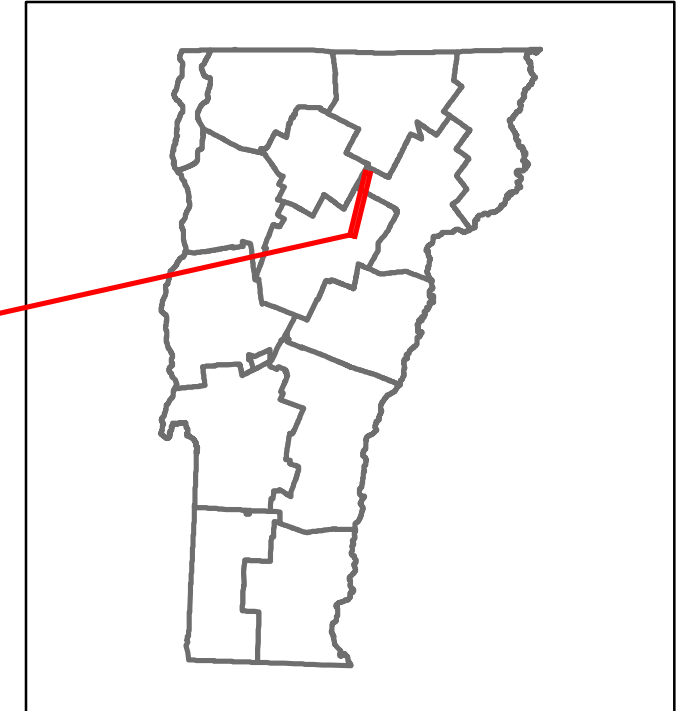


DISTRICT	TOWN	ROUTE
6	WOODBURY	VT-14



Road Widths	Travellane Roadway Lane Count Base Subbase	28 29 30 29.5 29 27 29 30 31 30 29 31 30 31 30 22 31 30 32 31 30 32 30 31
Curves		6 10 10 6 6 8 3 6 4 4 3 3 4 3 4 5 2.2 3.9 5.8 6.4 1.9 4.7 4 7.8 7.8 6.4 2.3 1.7
Grades		+6.9 -7.0 -5.0A -6.7
Guardrails		
Rumblestrips		
Historic Projects		1971: Unknown 1947: S 144(3) 1947: S 144(4) 1950: F 144(4) 1983: F 037-2(5)S 1972: Unknown 2008: STP SURF(8) 2008: STP SURF(8)
Maintenance Garage		District 6 - DMF Maintenance No. Montpelier Garage
Speed Zone		35 35
Functional Class		4
National Highway System		
Limited Access Highway		
Customer Service Level		Regional Corridor
Traffic Counters		W508 W535 W109
AADT	2021 2020 2019 2018 2017	2368 2488 2938 2700 2700 2800 2800 2900 2900
Crash Locations	(Incomplete) 2022 2021 2020 2019 2018	

STRUCTURE DESCRIPTIONS

Bridge 83: Culvert - 1947 Structure No. 300037008312191 Length: 9' Facility Carried: VT14 Structure Type: CGMPP Features Intersected: BROOK Maintenance/Ownership: State
Bridge 85: Culvert - 1947 Structure No. 300037008512191 Length: 11' Facility Carried: VT14 Structure Type: CGMPPA Features Intersected: BROOK Maintenance/Ownership: State
Bridge 86: Culvert - 1947 Structure No. 300037008612191 Length: 9' Facility Carried: VT14 Structure Type: CGMPP Features Intersected: BROOK Maintenance/Ownership: State
Bridge 87: Culvert - 1947 Structure No. 300037008712191 Length: 10' Facility Carried: VT14 Structure Type: CGMPP Features Intersected: BROOK Maintenance/Ownership: State
Bridge 88: Slab - 1950 Structure No. 300037008812191 Length: 14' Width: 3.0' Facility Carried: VT14 Structure Type: CONCRETE SLAB Features Intersected: BROOK Surface: Bituminous Maintenance/Ownership: State
Bridge 91: Culvert - 1950 Structure No. 300037009112191 Length: 6' Facility Carried: VT14 Structure Type: ACCGMPP Features Intersected: BROOK Maintenance/Ownership: State
Bridge 92: Culvert - 1950 Structure No. 300037009212191 Length: 7' Facility Carried: VT14 Structure Type: CGMPP Features Intersected: COOPER BROOK Maintenance/Ownership: State
Bridge 93: Culvert - 1950 Structure No. 300037009312191 Length: 7' Facility Carried: VT14 Structure Type: CGMPP Features Intersected: COOPER BROOK Maintenance/Ownership: State

Historic Projects <ul style="list-style-type: none"> Unknown Retreatment Resurface Bituminous Mix Skinny Mix Bituminous Seal 	Functional Class <ul style="list-style-type: none"> 1 - Interstate System 2 - Other Freeways and Expressways 3 - Principal Arterial 4 - Minor Arterial 5 - Major Collector 6 - Minor Collector 	Curves <ul style="list-style-type: none"> Left (degrees) Right (degrees) 	Grades <ul style="list-style-type: none"> Special grade up Special grade down 	Traffic Counters <ul style="list-style-type: none"> Continuous (CTC) Injury Short-Term, Scheduled Short-Term, Unscheduled 	Crash Locations <ul style="list-style-type: none"> Fatal Injury Property Damage Only Unknown Crash Type 	Mileage by Functional Class By Sheet 037-2 4 - Minor Arterial 7.691	Mileage by Town By Sheet WOODBURY - V014-1219 7.691 of 7.691	DISTRICT 6	TOWN WOODBURY	Date: 10/03/22	ROUTE VT-14 ETE mileage: 65.487 to 73.178
Speed Zones 25 30 35 40 45 50 55 60 65						Page Total Mileage: 7.691 mi		Page Total Mileage: 7.691 mi		1 of 1 TWN mileage: 0.0 to 7.691	