


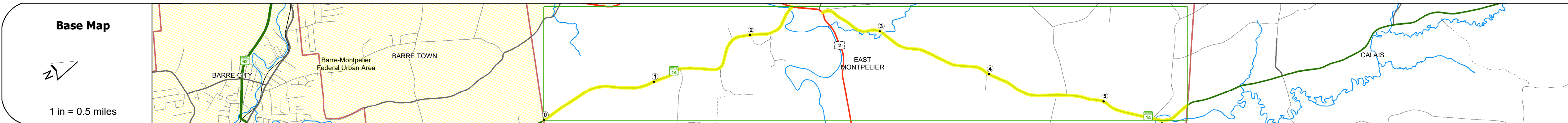
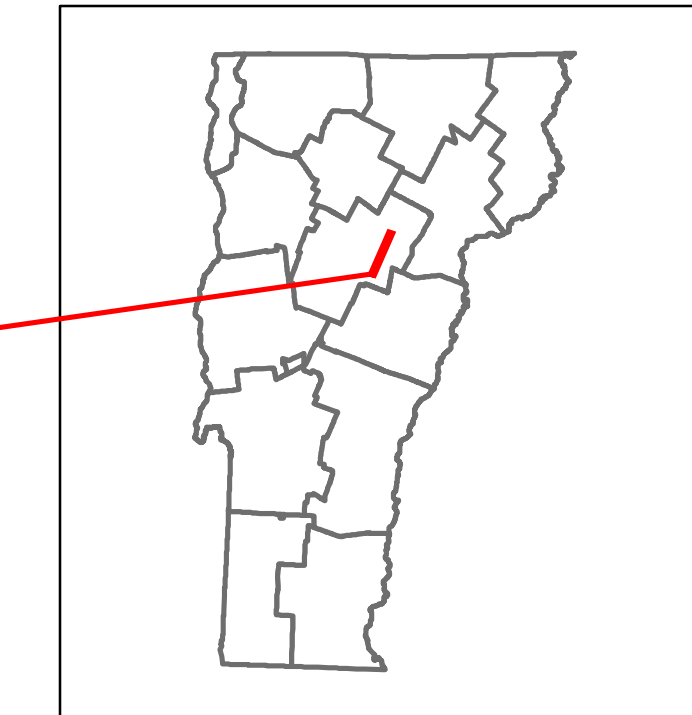


Route Log and Progress Chart

DRAFT

Please Note: Errors and Omissions May Exist.
Contact the VTrans Mapping Section with questions or concerns.

| | | |
|----------|-----------------|-------|
| DISTRICT | TOWN | ROUTE |
| 6 | EAST MONTPELIER | VT-14 |



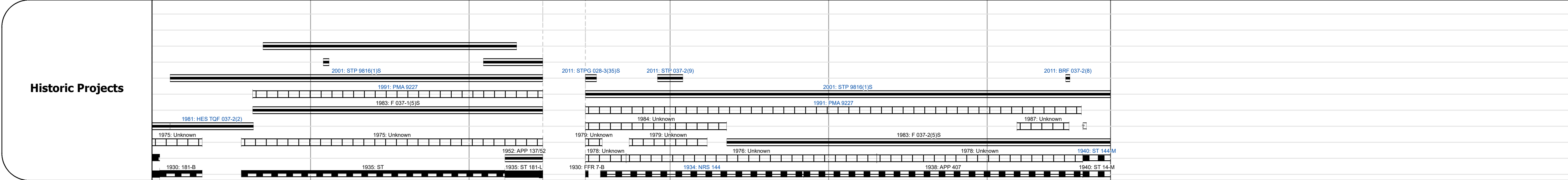
| Road Widths | Travellane: 22, 25, 26, 27, 28, 29, 30, 31, 32, 33, 34, 35 Roadway Lane Count: 2, 3, 4, 5, 6, 7, 8, 9, 10, 11, 12, 13, 14, 15, 16, 17, 18, 19, 20, 21, 22, 23, 24, 25, 26, 27, 28, 29, 30, 31, 32, 33, 34, 35 Base Subbase: 3" Plant Mix, 2" Gravel |
|-------------|---|
|-------------|---|

| Curves | 3.5, 4, 12, 12, 8, 7, 19, 14, 14, 10.3, 9.7, 4, 8, 4, 9, 5, 7, 3, 5, 6, 8, 6.7, 5.5 |
|--------|---|
|--------|---|

| Grades | |
|--------|--|
|--------|--|

| Guardrails | |
|------------|--|
|------------|--|

| Rumblestrips | |
|--------------|--|
|--------------|--|



| Maintenance Garage | District 6 - DMF Maintenance No. Montpelier Garage |
|--------------------|--|
|--------------------|--|

| Speed Zone | 35, 40, 45, 50, 55, 60, 65 |
|------------|----------------------------|
|------------|----------------------------|

| Functional Class | 4 |
|------------------|---|
|------------------|---|

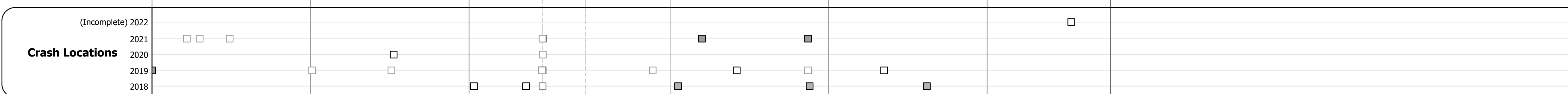
| National Highway System | |
|-------------------------|--|
|-------------------------|--|

| Limited Access Highway | |
|------------------------|--|
|------------------------|--|

| Customer Service Level | Regional Corridor |
|------------------------|-------------------|
|------------------------|-------------------|

| Traffic Counters | W114 |
|------------------|------|
|------------------|------|

| AADT | 2021: 4692, 3719, 3014 2020: 4187, 2921, 2909 2019: 4943, 3449, 3434 2018: 5600, 3400, 3600 2017: 5000, 3400, 3600 |
|------|--|
|------|--|



STRUCTURE DESCRIPTIONS

Bridge 68:
Stringer/multi-beam or girder - 2018
Structure No. 200037006812072
Length: 162'
Height: 5.33'
Width: 4.6'
Facility Carried: VT 14 ML
Structure Type: 3 SP CONT WLD GIRDER
Features Intersected: WINGOSKI RIVER
Surface: Bituminous
Maintenance/Ownership: State

Bridge 69:
Slab - 2010
Structure No. 200037006912072
Length: 34'
Height: 5.33'
Width: 3.0'
Facility Carried: VT 14 ML
Structure Type: CONCRETE SLAB
Features Intersected: SODOM POND BROOK
Surface: Bituminous
Maintenance/Ownership: State

Bridge 71:
Stringer/multi-beam or girder - 2011
Structure No. 200037007112072
Length: 64'
Height: 5.33'
Width: 3.1'
Facility Carried: VT 14 ML
Structure Type: ROLLED BEAM
Features Intersected: KINGSBURY BRANCH
Surface: Bituminous
Maintenance/Ownership: State

Bridge 72:
Stringer/multi-beam or girder - 1947
Structure No. 200037007212072
Length: 84'
Height: 5.33'
Width: 3.3'
Facility Carried: VT 14 ML
Structure Type: ROLLED BEAM
Features Intersected: NORTH MONTPELIER POND
Surface: Bituminous
Maintenance/Ownership: State

| | | | | | | | | | | | |
|--|--|--|---|---|---|---|--|-------------------------------------|--------------------------------|--|--|
| Historic Projects <ul style="list-style-type: none"> Unknown Retreatment Resurface Bituminous Mix Skippy Mix Bituminous Seal | Functional Class <ul style="list-style-type: none"> 1 - Interstate System 2 - Other Freeways and Expressways 3 - Principal Arterial 4 - Minor Arterial 5 - Major Collector 6 - Minor Collector | Curves <ul style="list-style-type: none"> Left Right | Grades <ul style="list-style-type: none"> Special grade up Special grade down | Traffic Counters <ul style="list-style-type: none"> Continuous (CTC) Weight-In-Motion (WIM) Short-Term, Scheduled Short-Term, Unscheduled | Crash Locations <ul style="list-style-type: none"> Fatal Injury Property Damage Only Unknown Crash Type | Mileage by Functional Class By Sheet 037-2 4 - Minor Arterial 3.313 037-1 4 - Minor Arterial 2.465 | Mileage by Town By Sheet EAST MONTPELIER - V014-1207 5.778 of 5.778 Ghost Section - (US-2, MM 2.733 to 3.001) | DISTRICT 6 | TOWN EAST MONTPELIER | Date: 10/03/22 | ROUTE VT-14 ETE mileage: 52.807 to 58.585 |
| Speed Zones 25 30 35 40 45 50 55 60 65 | | | | | | Page Total Mileage: 5.778 mi | | Page Total Mileage: 5.778 mi | | 1 of 1 TWN mileage: 0.0 to 5.778 | |

For More Information Contact - Vermont Agency of Transportation, Policy, Planning and Intermodal Development Division - Mapping Section, 219 North Main Street, Barre, VT 05641 Telephone: 802-828-2600.