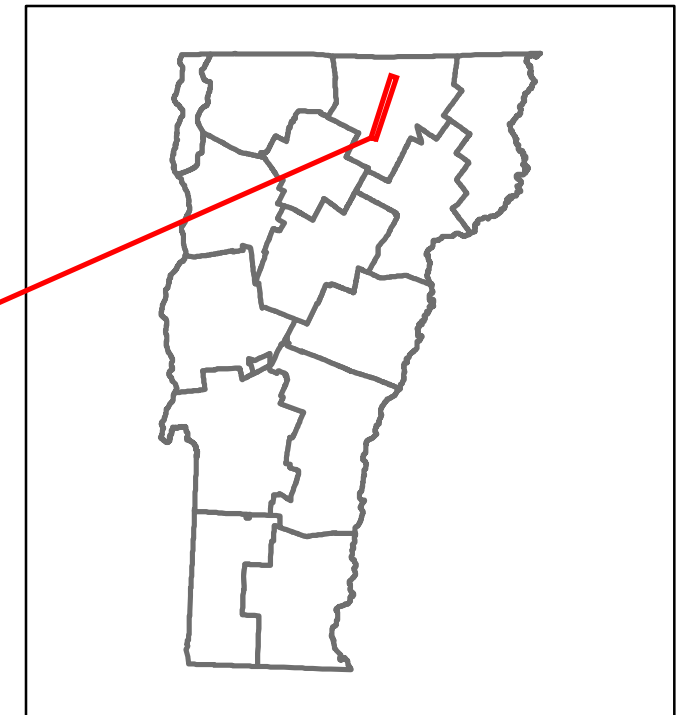


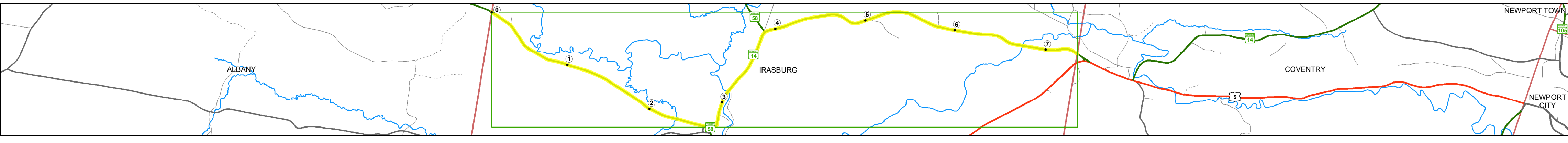
Please Note: Errors and Omissions May Exist.
Contact the VTrans Mapping Section with questions or concerns.

DISTRICT	TOWN	ROUTE
9	IRASBURG	VT-14



Base Map

1 in = 0.7 miles



Stick Diagram

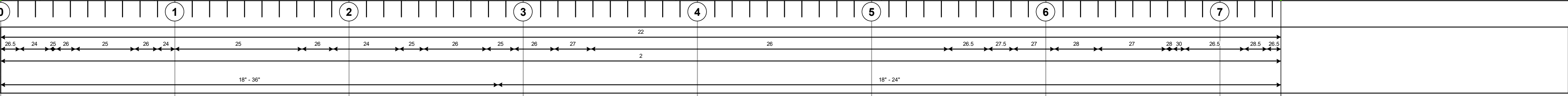
- Town Center
- Intersecting State Routes (excl. ramps/approaches)
- Other Intersecting Highways, Ramps, Approaches
- Railroad Crossings
- Primary Structures
- Secondary Structures
- Divided State Highway
- State Highway
- Divided Town Highway
- Town Highway
- Streams (Hydraulic Structure)
- Town Boundary
- Village/IC Boundaries
- District Boundaries
- State/Town Highway Change
- Divided Highway Limits
- Ghost Section Boundary
- Federal Urban Area Limits

Scale: 1 INCH = 2,000 FEET




Road Widths


Travellane
Roadway
Lane Count
Base
Subbase




Curves




Grades




Guardrails



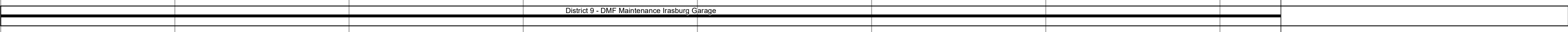
Rumblestrips




Historic Projects



Maintenance Garage




Speed Zone




Functional Class




National Highway System



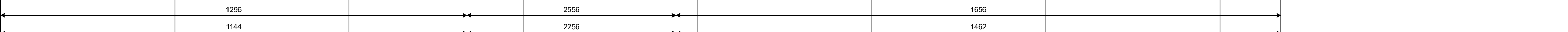
Limited Access Highway



Customer Service Level



Traffic Counters



AADT

2021	1296	2556	1656
2020	1144	2256	1462
2019	1351	2664	1726
2018	2200	2700	1700
2017	2200	2700	1700

Crash Locations

(Incomplete) 2022											
2021											
2020											
2019											
2018											

STRUCTURE DESCRIPTIONS

Bridge 120: Culvert - 1953 Structure No. 300251012010111 Length: 7 Facility Carried: VT14 Structure Type: RC PIPE Features Intersected: CATTLE PASS Maintenance/Ownership: State
Bridge 122: Culvert - 1953 Structure No. 300251012210111 Length: 7 Facility Carried: VT14 Structure Type: RC PIPE Features Intersected: CATTLE PASS Maintenance/Ownership: State
Bridge 123: Stringer/multi-beam or girder - 1938 Structure No. 200251012310112 Length: 84 Height: 5.33' Width: 2.5' Facility Carried: VT 14 ML Structure Type: ROLLED BEAM Features Intersected: LORDS CREEK Surface: Bituminous Maintenance/Ownership: State
Bridge 124: Stringer/multi-beam or girder - 1939 Structure No. 200251012410112 Length: 85 Height: 5.33' Width: 2.6' Facility Carried: VT 14 ML Structure Type: ROLLED BEAM Features Intersected: BLACK RIVER Surface: Bituminous Maintenance/Ownership: State
Bridge 125: Culvert - 1954 Structure No. 300251012510111 Length: 7 Facility Carried: VT14 Structure Type: RC PIPE Features Intersected: CATTLE PASS Maintenance/Ownership: State
Bridge 125A: Culvert - 1919 Structure No. 300251125A10111 Length: 7 Facility Carried: VT14 Structure Type: RC PIPE Features Intersected: CATTLE PASS Maintenance/Ownership: State
Bridge 125B: Culvert - 1919 Structure No. 300251125B10111 Length: 7 Facility Carried: VT14 Structure Type: RC PIPE Features Intersected: CATTLE PASS Maintenance/Ownership: State
Bridge 128: Culvert - 1954 Structure No. 300251012810111 Length: 7 Facility Carried: VT14 Structure Type: RC PIPE Features Intersected: CATTLE PASS Maintenance/Ownership: State
Bridge 129: Stringer/multi-beam or girder - 2001 Structure No. 200251012910112 Length: 136' Height: 5.33' Width: 2.8' Facility Carried: VT 14 ML Structure Type: WELDED PLATE GIRDER Features Intersected: BLACK RIVER Surface: Bituminous Maintenance/Ownership: State

<p>Historic Projects</p> <ul style="list-style-type: none"> Unknown Retreatment Resurface Bituminous Mix Skippy Mix Bituminous Seal Surface Treated Gravel Plant Mix Reclaimed Base and Bituminous Concrete Concrete Gravel 				<p>Functional Class</p> <ul style="list-style-type: none"> 1 - Interstate System 2 - Other Freeways and Expressways 3 - Principal Arterial 4 - Minor Arterial 5 - Major Collector 6 - Minor Collector 				<p>Curves</p> <ul style="list-style-type: none"> Left Right Grades Special grade up Special grade down 				<p>Traffic Counters</p> <ul style="list-style-type: none"> Continuous (CTC) Weight-In-Motion (WIM) Short-Term, Scheduled Short-Term, Unscheduled 				<p>Crash Locations</p> <ul style="list-style-type: none"> Fatal Injury Property Damage Only Unknown Crash Type <p>High Crash Locations (HCL's)</p> <ul style="list-style-type: none"> Sections (& Intersections) 1 - 100 (1 - 10) 101 - 200 (11 - 20) 201 - 300 (21 - 30) 301 - 400 (31 - 40) 401 - 800 (41 - 113) 				<p>Mileage by Functional Class By Sheet</p> <p>0251 5 - Major Collector 7.350</p>				<p>Mileage by Town By Sheet</p> <p>IRASBURG - V014-1011 7.35 of 7.35</p>				<p>DISTRICT</p> <p>9</p>		<p>TOWN</p> <p>IRASBURG</p>		<p>Date: 10/03/22</p>		<p>ROUTE</p> <p>VT-14</p> <p>ETE mileage: 95.793 to 103.143</p>	
<p>Page Total Mileage: 7.350 mi</p>										<p>1 of 1</p> <p>TWN mileage: 0.0 to 7.35</p>		<p>Page Total Mileage: 7.35 mi</p>																							