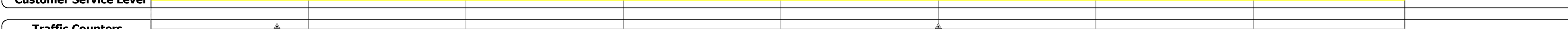






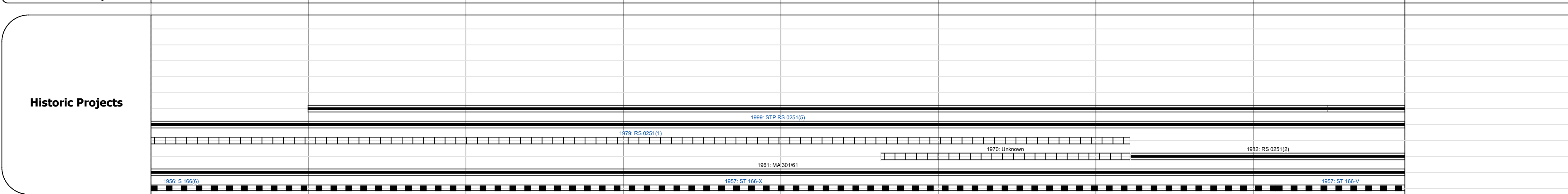

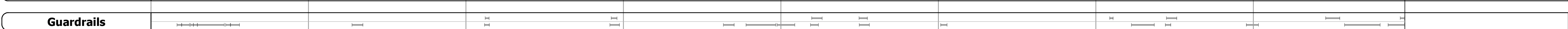

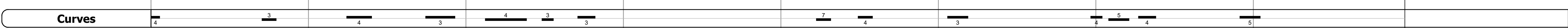
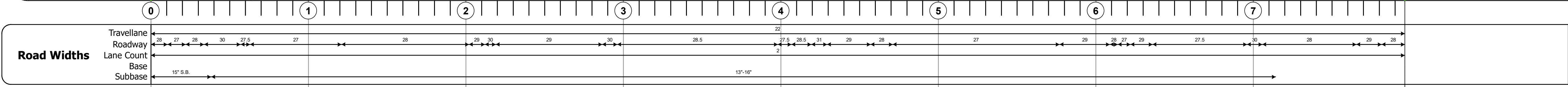
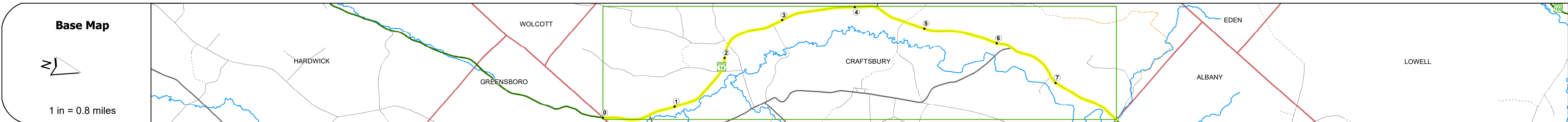
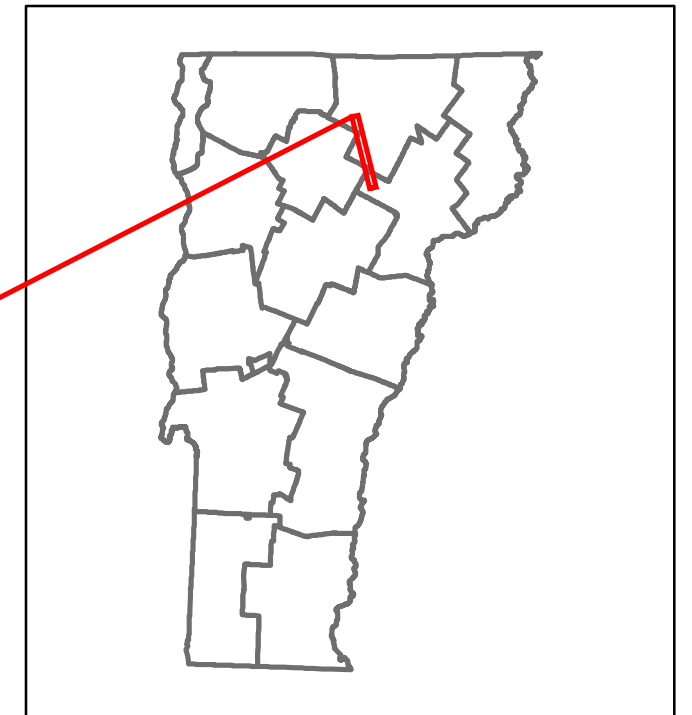
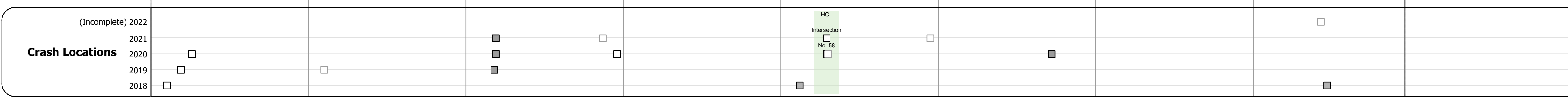


DISTRICT	TOWN	ROUTE
9	CRAFTSBURY	VT-14



Year	Station 0+00	Station 1+00	Station 2+00	Station 3+00	Station 4+00	Station 5+00	Station 6+00	Station 7+00
2021	1219		693			1010		1153
2020	1076		612			891		1016
2019	1270		723			1052		1200
2018	1300		720	850		1100		1200
2017	1300		720	860		1100		1200



STRUCTURE DESCRIPTIONS

Bridge 108:
Culvert - 1957
Structure No. 300251010810061
Length: 13'
Facility Carried: VT14
Structure Type: CGMPPA
Features Intersected: CASS BROOK
Maintenance/Ownership: State

Bridge 110:
Culvert - 2013
Structure No. 300251011010061
Length: 9'
Facility Carried: VT14
Structure Type: CPAMPA
Features Intersected: BROOK
Maintenance/Ownership: State

Bridge 112:
Culvert - 1997
Structure No. 300251011210061
Length: 6'
Facility Carried: VT14
Structure Type: SEGMENTAL RC BOX
Features Intersected: BROOK
Maintenance/Ownership: State

Bridge 113:
Slab - 1919
Structure No. 300251011310061
Length: 14'
Width: 3.1'
Facility Carried: VT14
Structure Type: CONCRETE SLAB
Features Intersected: SEAVER BRANCH
Surface: Bituminous
Maintenance/Ownership: State

Historic Projects <ul style="list-style-type: none"> Unknown Retreatment Resurface Bituminous Mix Skinny Mix Bituminous Seal 	Functional Class <ul style="list-style-type: none"> 1 - Interstate System 2 - Other 3 - Principal Arterial 4 - Minor Arterial 5 - Major Collector 6 - Minor Collector 	Curves <ul style="list-style-type: none"> Left Right 	Grades <ul style="list-style-type: none"> Up Down 	Traffic Counters <ul style="list-style-type: none"> Continuous (CTC) Weight-In-Motion (WIM) Short-Term, Scheduled Short-Term, Unscheduled 	Crash Locations <ul style="list-style-type: none"> Fatal Injury Property Damage Only Unknown Crash Type 	Mileage by Functional Class By Sheet 0251 5 - Major Collector 7.962	Mileage by Town By Sheet CRAFTSBURY - V014-1006 7.962 of 7.962	DISTRICT 9	TOWN CRAFTSBURY	Date: 10/03/22	ROUTE VT-14 ETE mileage: 81.109 to 89.071
Speed Zones 25 30 35 40 45 50 55 60 65						Page Total Mileage: 7.962 mi		Page Total Mileage: 7.962 mi		1 of 1 TWN mileage: 0.0 to 7.962	