Route Log and Progress Chart

DRAFT

Please Note: Errors and Omissions May Exist.
Contact the VTrans Mapping Section with questions or concerns.

DISTRICT	TOWN	ROUTE
9	ALBANY	VT-14

VTrans Working to Get You There — Vermont Agency of Transportation

VERMONT 14

Base Map

1 in = 0.5 miles

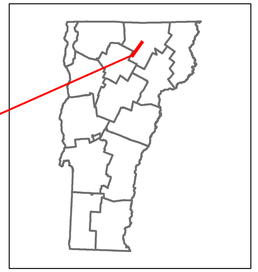

Stick Diagram



Road Widths



Curves

Grades

Guardrails

Rumblestrips

Historic Projects

Maintenance Garage



Speed Zone



Functional Class

National Highway System



Limited Access Highway



Customer Service Level

Traffic Counters

AADT



Crash Locations

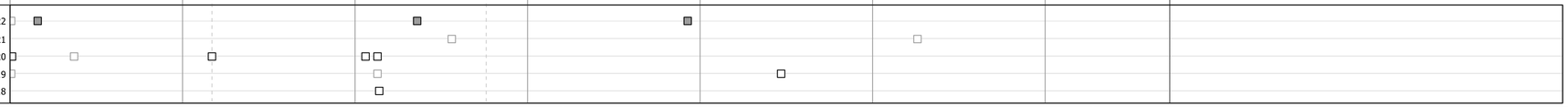

STRUCTURE DESCRIPTIONS

Bridge 114:
Culvert - 1957
Structure No. 300251011410011
Length: 16'
Facility Carried: VT14
Structure Type: TWIN ACCGMPP
Features Intersected: ROGERS BRANCH
Maintenance/Ownership: State

Bridge 115:
Culvert - 1957
Structure No. 300251011510011
Length: 6'
Facility Carried: VT14
Structure Type: ACCGMPP HALF SLEEVE
Features Intersected: SHALNEY BRANCH
Maintenance/Ownership: State

Bridge 116:
Slab - 1925
Structure No. 300251011610011
Length: 19'
Width: 3.1'
Facility Carried: VT14
Structure Type: CONCRETE SLAB
Features Intersected: MC CLEARY BROOK
Surface: Bituminous
Maintenance/Ownership: State

Bridge 117:
Culvert - 1955
Structure No. 300251011710011
Length: 32'
Facility Carried: VT14
Structure Type: TWIN CGMPPA
Features Intersected: LAMPHEAN BROOK
Maintenance/Ownership: State

Bridge 118:
Stringer/multi-beam or girder - 1956
Structure No. 300251011810012
Length: 89'
Height: 5.33'
Width: 2.9'
Facility Carried: VT 14 ML
Structure Type: ROLLED BEAM
Features Intersected: BLACK RIVER
Surface: Bituminous
Maintenance/Ownership: State

Bridge 119:
Culvert - 1956
Structure No. 300251011910011
Length: 7'
Facility Carried: VT14
Structure Type: RC PIPE
Features Intersected: CATTLE PASS
Maintenance/Ownership: State

Historic Projects

Unknown, Retreatment, Resurface, Bituminous Mix, Skinny Mix, Bituminous Seal, Bituminous Concrete, Bituminous Macadam, Cold Plane and Bituminous Concrete, Concrete, Gravel, Surface Treated Gravel, Plant Mix, Reclaimed Base and Bituminous Concrete

Indicated plans available - http://vtransmap01.aot.state.vt.us/rp/dpr/Diwebstore/

Functional Class

1 - Interstate System; 2 - Other Freeways and Expressways; 3 - Principal Arterial; 4 - Minor Arterial; 5 - Major Collector; 6 - Minor Collector

Speed Zones

Speed Limit 25, 30, 35, 40, 45, 50, 55, 60, 65

Curves

(degrees) Left, Right

Grades

(percent) grade up, grade down

Road Widths

(ft)

Traffic Counters

Continuous (CTC); Weigh-In-Motion (WIM); Short-Term, Scheduled; Short-Term, Unscheduled (counter ID)

AADT

(AADT)

Crash Locations

Fatal; Injury; Property Damage Only; Unknown Crash Type

High Crash Locations (HCL's)

Sections (& Intersections)

HCL No.
1 - 100 (1 - 10)
101 - 200 (11 - 20)
201 - 300 (21 - 30)
301 - 400 (31 - 40)
401 - 800 (41 - 113)

Mileage by Functional Class By Sheet

0251	5 - Major Collector	6.722

Page Total Mileage: 6.722 mi

Mileage by Town By Sheet

ALBANY - V014-1001		6.722 of 6.722

Page Total Mileage: 6.722 mi

DISTRICT	TOWN	Date: 10/03/22	ROUTE
9	ALBANY	1 of 1 TWN mileage: 0.0 to 6.722	VT-14 ETE mileage: 89.071 to 95.793

For More Information Contact - Vermont Agency of Transportation, Policy, Planning and Intermodal Development Division - Mapping Section, 219 North Main Street, Barre, VT 05641 Telephone: 802-828-2600.