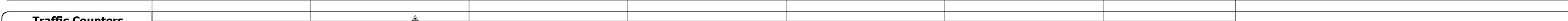



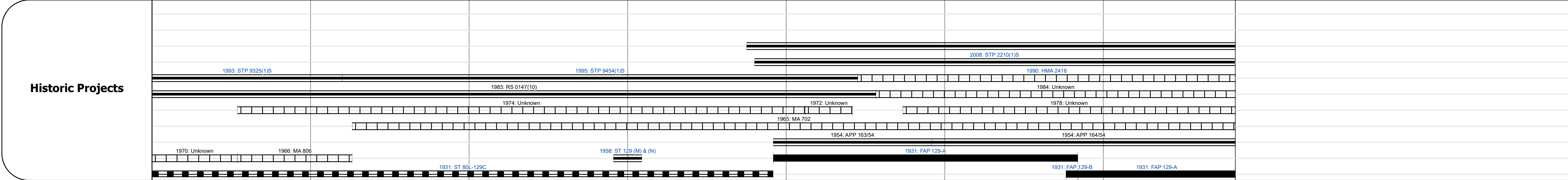



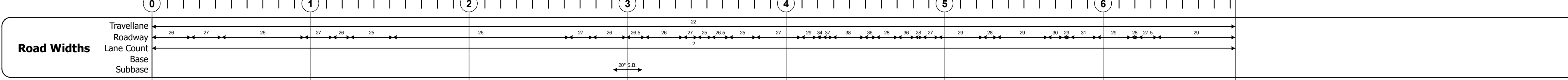
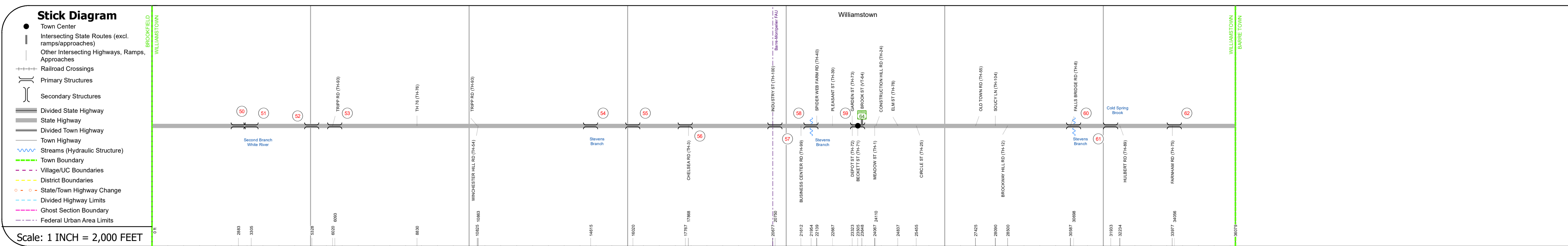
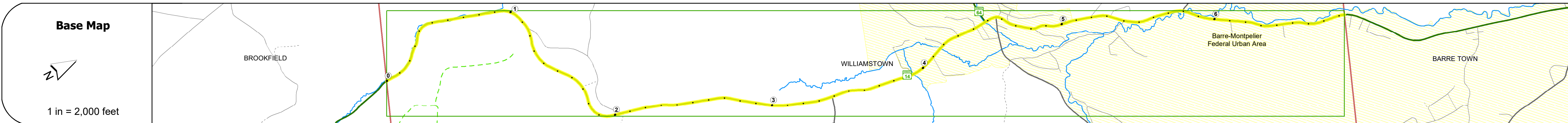
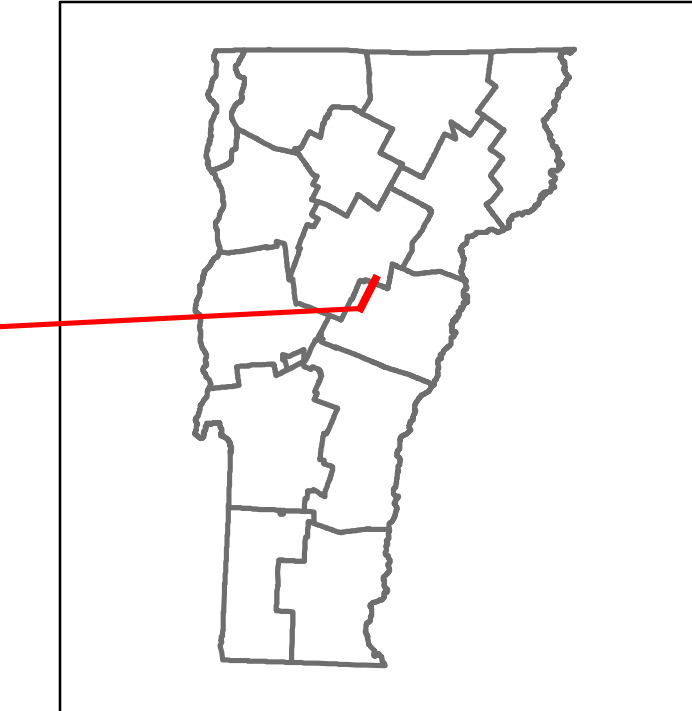


Route Log and Progress Chart

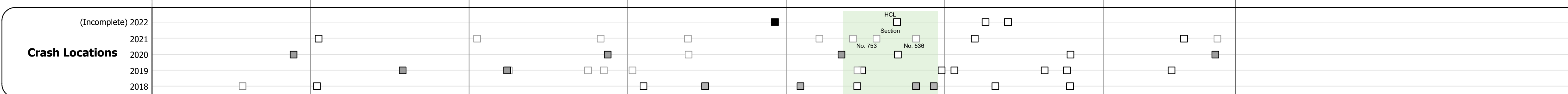
DRAFT

Please Note: Errors and Omissions May Exist.
Contact the VTrans Mapping Section with questions or concerns.

DISTRICT	TOWN	ROUTE
6	WILLIAMSTOWN	VT-14



Year	Section 1	Section 2	Section 3	Section 4	Section 5	Section 6
2021	789	1307	2521	5631		3126
2020	696	996	2354	4968		2870
2019	822	1176	2779	5865		3389
2018	820	1200	2800	4100	4100	3400
2017	830	1200	2800	4400	4300	3600



STRUCTURE DESCRIPTIONS

<p>Bridge 50: Culvert - 1932 Structure No. 300147005009171 Length: 12' Width: 3.0' Facility Carried: VT14 Structure Type: RC BOX Features Intersected: STAPLES POND OUTLET Surface: Bituminous Maintenance/Ownership: State</p>	<p>Bridge 60: Tee Beam - 1929 Structure No. 200147006009172 Length: 29' Width: 2.9' Facility Carried: VT 14 ML Structure Type: CONC T-BM WID W/SLAB Features Intersected: STEVENS BRANCH Surface: Bituminous Maintenance/Ownership: State</p>
<p>Bridge 51: Slab - 1932 Structure No. 300147005109171 Length: 12' Facility Carried: VT14 Structure Type: CONCRETE SLAB Features Intersected: STAPLES POND OUTLET Surface: Bituminous Maintenance/Ownership: State</p>	<p>Bridge 61: Culvert - 1967 Structure No. 300147006109171 Length: 12' Facility Carried: VT14 Structure Type: CGMPPA Features Intersected: COLD SPRING BROOK Maintenance/Ownership: State</p>
<p>Bridge 52: Culvert - 1931 Structure No. 300147005209171 Length: 9' Width: 2.8' Facility Carried: VT14 Structure Type: CONCRETE RIGID FRAME Features Intersected: STAPLES POND OUTLET Maintenance/Ownership: State</p>	<p>Bridge 62: Culvert - 1921 Structure No. 300147006209171 Length: 8' Width: 2.8' Facility Carried: VT14 Structure Type: RC / STONE BOX Features Intersected: BROOK Maintenance/Ownership: State</p>
<p>Bridge 53: Culvert - 1931 Structure No. 300147005309171 Length: 8' Facility Carried: VT14 Structure Type: RC BOX Features Intersected: STAPLES POND OUTLET Maintenance/Ownership: State</p>	<p>Bridge 63: Slab - 1919 Structure No. 300147005409171 Length: 10' Width: 3.1' Facility Carried: VT14 Structure Type: CONCRETE SLAB Features Intersected: LOTUS LAKE OUTLET Surface: Bituminous Maintenance/Ownership: State</p>
<p>Bridge 54: Culvert - 1958 Structure No. 300147005509171 Length: 14' Facility Carried: VT14 Structure Type: RC BOX Features Intersected: STEVENS BRANCH Maintenance/Ownership: State</p>	<p>Bridge 64: Slab - 1968 Structure No. 300147005609171 Length: 15' Width: 3.0' Facility Carried: VT14 Structure Type: CONCRETE SLAB Features Intersected: STEVENS BRANCH Surface: Bituminous Maintenance/Ownership: State</p>
<p>Bridge 55: Slab - 1918 Structure No. 300147005709171 Length: 15' Width: 3.0' Facility Carried: VT14 Structure Type: CONCRETE SLAB Features Intersected: STEVENS BRANCH Surface: Bituminous Maintenance/Ownership: State</p>	<p>Bridge 65: Tee Beam - 1931 Structure No. 200147005809172 Length: 26' Height: 5.33' Facility Carried: VT 14 ML Structure Type: CONC T-BM WID W/SLAB Features Intersected: STEVENS BRANCH Surface: Bituminous Maintenance/Ownership: State</p>
<p>Bridge 56: Slab - 1958 Structure No. 300147005909171 Length: 18' Width: 4.4' Facility Carried: VT14 Structure Type: CONCRETE SLAB Features Intersected: STEVENS BRANCH Surface: Bituminous Maintenance/Ownership: State</p>	<p>Bridge 66: Tee Beam - 1931 Structure No. 200147005909172 Length: 26' Height: 5.33' Facility Carried: VT 14 ML Structure Type: CONC T-BM WID W/SLAB Features Intersected: STEVENS BRANCH Surface: Bituminous Maintenance/Ownership: State</p>

<p>Historic Projects</p> <ul style="list-style-type: none"> Unknown Retreatment Resurface Bituminous Mix Skippy Mix Bituminous Seal 	<p>Functional Class</p> <ul style="list-style-type: none"> 1 - Interstate System 2 - Other Freeways and Expressways 3 - Principal Arterial 4 - Minor Arterial 5 - Major Collector 6 - Minor Collector 	<p>Curves</p> <ul style="list-style-type: none"> Left (degrees) Right (degrees) 	<p>Grades</p> <ul style="list-style-type: none"> Special grade up Special grade down 	<p>Traffic Counters</p> <ul style="list-style-type: none"> Continuous (CTC) Weigh-In-Motion (WIM) Short-Term, Scheduled Short-Term, Unscheduled 	<p>Crash Locations</p> <ul style="list-style-type: none"> Fatal Injury Property Damage Only Unknown Crash Type 	<p>Mileage by Functional Class By Sheet</p> <p>0147 5 - Major collector 6.833</p>	<p>Mileage by Town By Sheet</p> <p>WILLIAMSTOWN - V014-0917 6.833 of 6.833</p>	<p>DISTRICT</p> <p>6</p>	<p>TOWN</p> <p>WILLIAMSTOWN</p>	<p>Date: 10/03/22</p>	<p>ROUTE</p> <p>VT-14</p> <p>ETE mileage: 39.843 to 46.676</p>
--	--	--	---	--	---	--	---	---------------------------------	--	------------------------------	---