Route Log and Progress Chart

DRAFT

Please Note: Errors and Omissions May Exist.
Contact the VTrans Mapping Section with questions or concerns.

DISTRICT	TOWN	ROUTE
4	RANDOLPH	VT-14

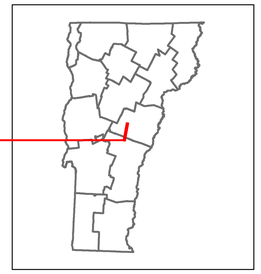

VERMONT 14

Base Map

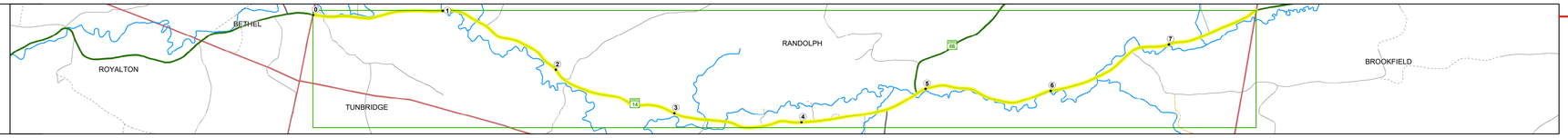

1 in = 0.5 miles

Stick Diagram

- Town Center
- Intersecting State Routes (excl. ramps/approaches)
- Other Intersecting Highways, Ramps, Approaches
- Railroad Crossings
- Primary Structures
- Secondary Structures
- Divided State Highway
- State Highway
- Divided Town Highway
- Town Highway
- Streams (Hydraulic Structure)
- Town Boundary
- Village/UC Boundaries
- District Boundaries
- State/Town Highway Change
- Divided Highway Limits
- Ghost Section Boundary
- Federal Urban Area Limits

Scale: 1 INCH = 2,000 FEET

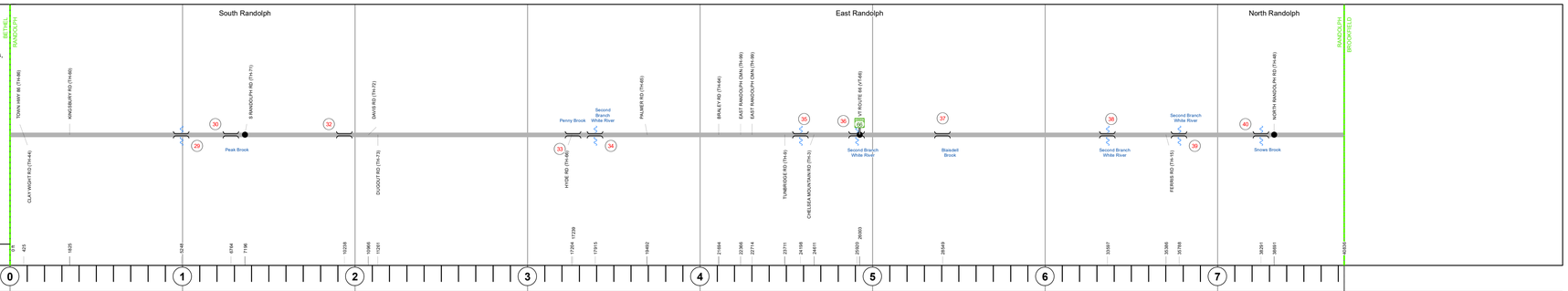

Road Widths

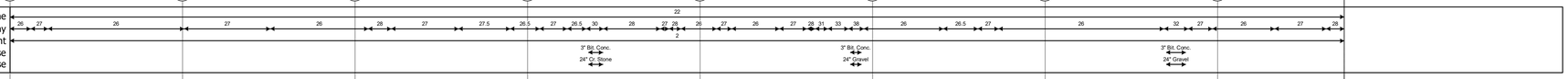

Curves

Grades



Guardrails

Rumblestrips



Historic Projects



Maintenance Garage



Speed Zone

Functional Class

National Highway System

Limited Access Highway

Customer Service Level



Traffic Counters



AADT



Crash Locations

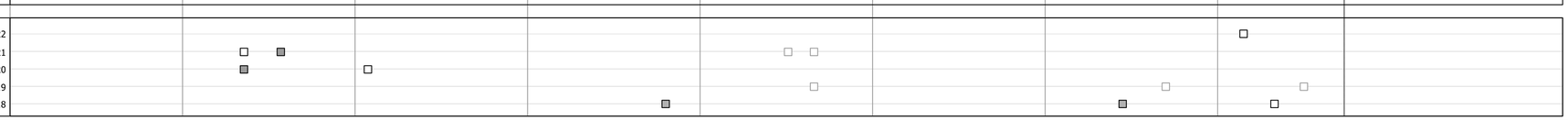

STRUCTURE DESCRIPTIONS

Bridge 29:
Tee Beam - 1927
Structure No. 200147002909092
Length: 77'
Height: 5.33'
Width: 2.0'
Facility Carried: VT 14 ML
Structure Type: 2 SP CONCRETE T-BEAM
Features Intersected: 2ND BRANCH WHITE R.
Surface: Bituminous
Maintenance/Ownership: State

Bridge 30:
Culvert - 1928
Structure No. 300147003009091
Length: 15'
Facility Carried: VT14
Structure Type: RC BOX
Features Intersected: PEAK BROOK
Maintenance/Ownership: State

Bridge 32:
Culvert - 1931
Structure No. 300147003209091
Length: 9'
Facility Carried: VT14
Structure Type: RC BOX
Features Intersected: BROOK
Maintenance/Ownership: State

Bridge 33:
Slab - 1932
Structure No. 300147003309091
Length: 18'
Width: 2.1'
Facility Carried: VT14
Structure Type: CONCRETE SLAB
Features Intersected: PENNY BROOK
Surface: Bituminous
Maintenance/Ownership: State

Bridge 34:
Stringer/multi-beam or girder - 1995
Structure No. 200147003409092
Length: 62'
Height: 5.33'
Width: 3.3'
Facility Carried: VT 14 ML
Structure Type: ROLLED BEAM
Features Intersected: 2ND BRANCH WHITE R.
Surface: Bituminous
Maintenance/Ownership: State

Bridge 35:
Tee Beam - 1933
Structure No. 200147003509092
Length: 43'
Height: 5.33'
Width: 2.5'
Facility Carried: VT 14 ML
Structure Type: CONCRETE T-BEAM
Features Intersected: OSGOOD BROOK
Surface: Bituminous
Maintenance/Ownership: State

Bridge 36:
Stringer/multi-beam or girder - 1989
Structure No. 200147003609092
Length: 58'
Height: 5.33'
Width: 3.8'
Facility Carried: VT 14 ML
Structure Type: ROLLED BEAM
Features Intersected: 2ND BRANCH WHITE R.
Surface: Bituminous
Maintenance/Ownership: State

Bridge 37:
Culvert - 1932
Structure No. 300147003709091
Length: 12'
Width: 2.3'
Facility Carried: VT14
Structure Type: RC BOX
Features Intersected: BLAISDELL BROOK
Maintenance/Ownership: State

Bridge 38:
Tee Beam - 1932
Structure No. 200147003809092
Length: 95'
Height: 5.33'
Width: 2.1'
Facility Carried: VT 14 ML
Structure Type: 3 SP CONCRETE T-BEAM
Features Intersected: 2ND BRANCH WHITE R.
Surface: Bituminous
Maintenance/Ownership: State

Bridge 39:
Stringer/multi-beam or girder - 1996
Structure No. 200147003909092
Length: 89'
Height: 5.33'
Width: 3.3'
Facility Carried: VT 14 ML
Structure Type: WELDED GIRDER
Features Intersected: 2ND BRANCH WHITE R.
Surface: Bituminous
Maintenance/Ownership: State
Height: 5.33'

Bridge 40:
Tee Beam - 1928
Structure No. 200147004009092
Length: 34'
Width: 2.0'
Facility Carried: VT 14 ML
Structure Type: CONCRETE T-BEAM
Features Intersected: SNOWS BROOK
Surface: Bituminous
Maintenance/Ownership: State

Historic Projects: Unknown; Retreatment; Resurface; Bituminous Mix; Skinny Mix; Bituminous Seal; Bituminous Concrete; Bituminous Macadam; Cold Plane and Bituminous Concrete; Concrete; Gravel; Surface Treated; Gravel; Plant Mix; Reclaimed Base and Bituminous Concrete

Indicated plans available - http://vtransmap01.aot.state.vt.us/rp/dpr/Diwebstore/

Functional Class: 1 - Interstate System; 2 - Other Freeways and Expressways; 3 - Principal Arterial; 4 - Minor Arterial; 5 - Major Collector; 6 - Minor Collector

Speed Zones: SPEED 25, SPEED 30, SPEED 35, SPEED 40, SPEED 45, SPEED 50, SPEED 55, SPEED 60, SPEED 65

Curves: (degrees) Left, Right

Grades: (percent) grade up, grade down

Road Widths (ft)

Traffic Counters: Continuous (CTC); Weigh-In-Motion (WIM); Short-Term, Scheduled; Short-Term, Unscheduled (counter ID)

AADT (AADT)

Crash Locations: Fatal; Injury; Property Damage Only; Unknown Crash Type

High Crash Locations (HCL's) Sections (& Intersections)
HCL No.
1 - 100 (1 - 10)
101 - 200 (11 - 20)
201 - 300 (21 - 30)
301 - 400 (31 - 40)
401 - 800 (41 - 113)

Mileage by Functional Class By Sheet

0147	5 - Major Collector	7.734

Page Total Mileage: 7.734 mi

Mileage by Town By Sheet

RANDOLPH	V014-0909	7.734 of 7.734

Page Total Mileage: 7.734 mi

DISTRICT	TOWN	Date: 10/03/22	ROUTE
4	RANDOLPH	1 of 1 TWN mileage: 0.0 to 7.734	VT-14 ETE mileage: 25.432 to 33.166

For More Information Contact - Vermont Agency of Transportation, Policy, Planning and Intermodal Development Division - Mapping Section, 219 North Main Street, Barre, VT 05641 Telephone: 802-828-2600.